
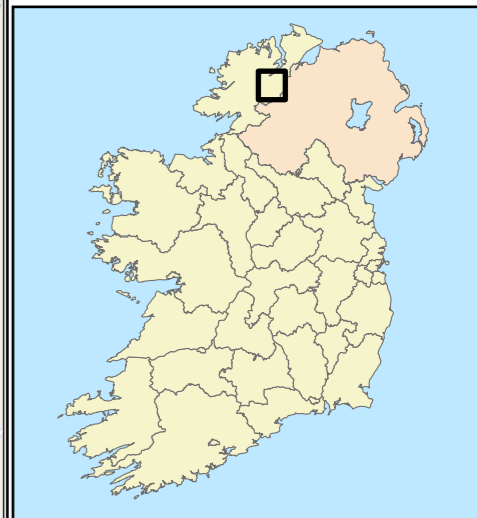
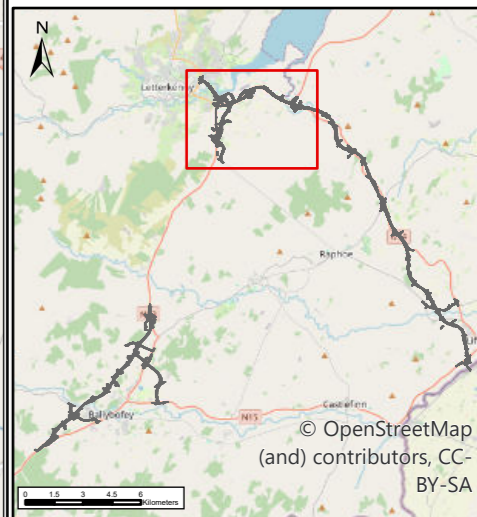


- ### LEGEND
- PROPOSED DEVELOPMENT BOUNDARY
 - PROPOSED ROAD DEVELOPMENT (SECTION 2)
 - PROPOSED ROAD DEVELOPMENT (SECTION 3)
 - STATIC DETECTOR LOCATIONS
 - SPECIAL AREAS OF CONSERVATION (SAC)
 - SPECIAL PROTECTION AREA (SPA)

Data Sources:
National Parks and Wildlife Service (NPWS)



© OpenStreetMap (and) contributors, CC-BY-SA

Logos for Transport Infrastructure Ireland (TII), the Government of Ireland, and the 2040 National Development Plan.

Logos for Donegal County Council and the National Roads Authority (NRA).

Logos for RPS and BARRY TRANSPORTATION.

NOTES
DO NOT SCALE, use figured dimensions only.
All levels are referred to Ordnance Survey Datum, Malin Head.
This drawing is the property of the Donegal County Council. It is a confidential document and must not be copied, used, or its contents divulged without prior written consent. This document should not be relied on or used in circumstances other than those for which it was originally prepared. RPS / Barry Transportation accepts no responsibility for this document to any other party other than the party by whom it was commissioned.

Rev.	Date	Drawn	Description	Chk'd	Appr.
P01	17/02/26	AK	ISSUE FOR PLANNING	MS	GMcE

Project Title: TEN-T Priority Route Improvement Project, Donegal Section 2 - N56/N13 Letterkenny to Manorcunningham			
Drawing Title: Pre-2022 Bat Surveys – Section 2 Static Detector Locations			
Designed: N/A	Date: 17/02/2026	EIAR Drawing Identifier:	Status:
Drawn: AK	Scale @ A1: N/A	EIAR Drawing 9A.34	A3
Approved: GMcE	@ A3: 1:20,000	File Identifier:	Rev:
Checked: MS	Sheet: 01 of 01	TT_MGT0337-RPS-P3-S2-DR-Z-EN0250	P01