

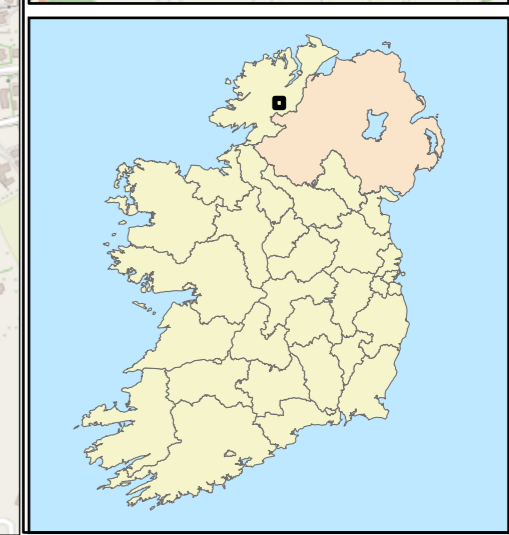
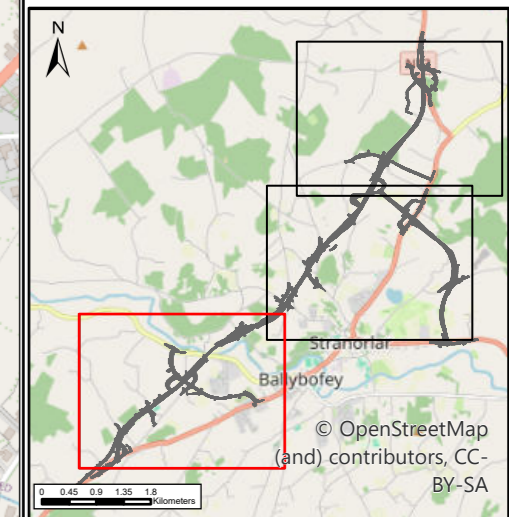
**LEGEND**

- PROPOSED DEVELOPMENT BOUNDARY
- PROPOSED ROAD DEVELOPMENT
- SPECIAL AREAS OF CONSERVATION (SAC)

**Roost Suitability**

- Confirmed Bat Roost
- Potential Roost Feature – Multiple (PRF-M)
- Potential Roost Feature – Individual (PRF-I)

**Data Sources:**  
National Parks and Wildlife Service (NPWS)





Bonneagar Iompair Éireann  
Transport Infrastructure Ireland



Co-financed by the Connecting Europe  
Facility of the European Union



Rialtas na hÉireann  
Government of Ireland



Tionscadal Éireann  
Project Ireland  
2040



Donegal  
NRO  
Oifis Boicéadair Náisiúnaí  
Dhún na nGall



Comhairle Contae  
Dhún na nGall  
Donegal County Council



RPS BARRY  
TRANSPORTATION

**NOTES**

DO NOT SCALE, use figured dimensions only.

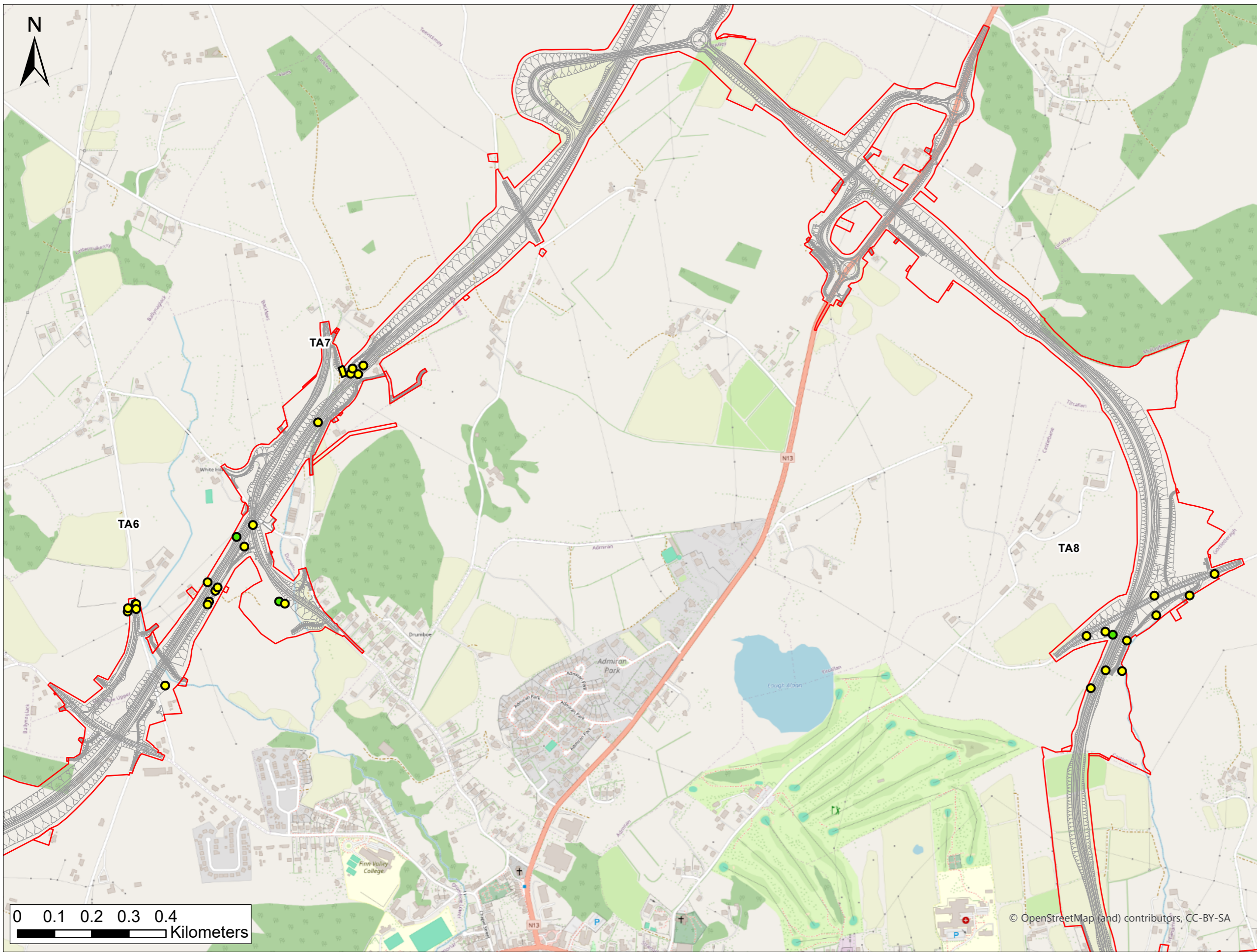
All levels are referred to Ordnance Survey Datum, Malin Head.

This drawing is the property of the Donegal County Council. It is a confidential document and must not be copied, used, or its contents divulged without prior written consent. This document should not be relied on or used in circumstances other than those for which it was originally prepared. RPS / Barry Transportation accepts no responsibility for this document to any other party other than the party by whom it was commissioned.

| Rev. | Date     | Drawn | Description        | Chk'd | Appr. |
|------|----------|-------|--------------------|-------|-------|
| P01  | 17/02/26 | NC    | ISSUE FOR PLANNING | MS    | GMcE  |

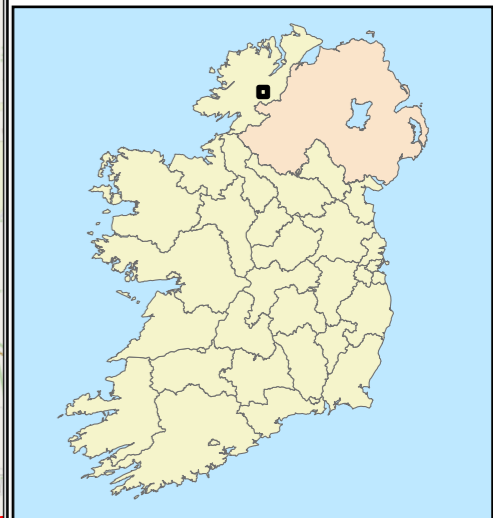
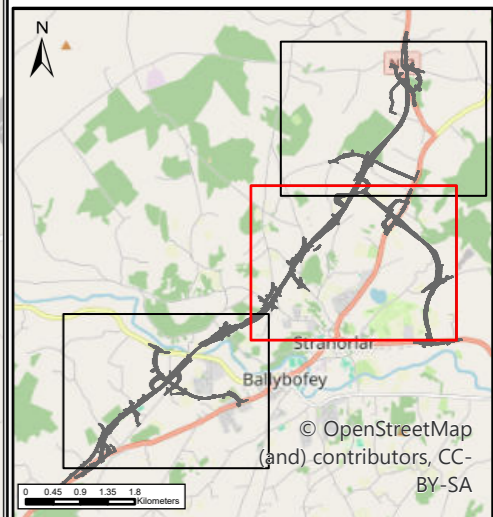
|                |                  |  |         |
|----------------|------------------|--|---------|
| Project Title: |                  | TEN-T Priority Route Improvement Project, Donegal Section 1 - N15/N13 Ballybofey / Stranorlar Urban Region |         |
| Drawing Title: |                  | 2025 Bat Surveys – Section 1 Tree Roost Surveys  |         |
| Designed: N/A  | Date: 17/02/2026 | EIAR Drawing Identifier:   | Status: |
| Drawn: NC      | Scale @ A1: N/A  | N/A  | A3      |
| Approved: GMcE | @ A3: 1:10,000   | File Identifier:   | Rev:    |
| Checked: MS    | Sheet: 1 of 3    | TT_MGT0337-RPS-P3-S1-DR-Z-EN0206   | P01     |

U:\MGT0337 - Ten-T Priority Route Imp - Donegal\9.0 GIS\EIAR - 2025 Drawings\EIAR - Biodiversity\ArcPro files\TT\_MGT0337-RPS-P3-S1-DR-Z-EN0206-A3-P01\_Bats\_2025 Tree Climbing Surveys Section 1.aprx



- LEGEND**
- PROPOSED DEVELOPMENT BOUNDARY
  - PROPOSED ROAD DEVELOPMENT
  - SPECIAL AREAS OF CONSERVATION (SAC)
- Roost Suitability
- Potential Roost Feature – Multiple (PRF-M)
  - Potential Roost Feature – Individual (PRF-I)

**Data Sources:**  
National Parks and Wildlife Service (NPWS)



U:\MGT\0337 - Ten-T Priority Route Imp - Donegal\9.0 GIS\EAIR - 2025 Drawings\EAIR - Biodiversity\AePro files\TT\_MGT0337-RPS-P3-S1-DR-Z-EN0206-A3-P01 Bats 2025 Tree Climbing Surveys Section 1.aprx



Bonnagar Iompair Éireann  
Transport Infrastructure Ireland



Co-financed by the Connecting Europe  
Facility of the European Union



Rialtas na hÉireann  
Government of Ireland



Tionscald Éireann  
Project Ireland  
2040



Donegal  
NRI  
Oifis Doiciméad Náisiúnaí  
Dhún na nGall



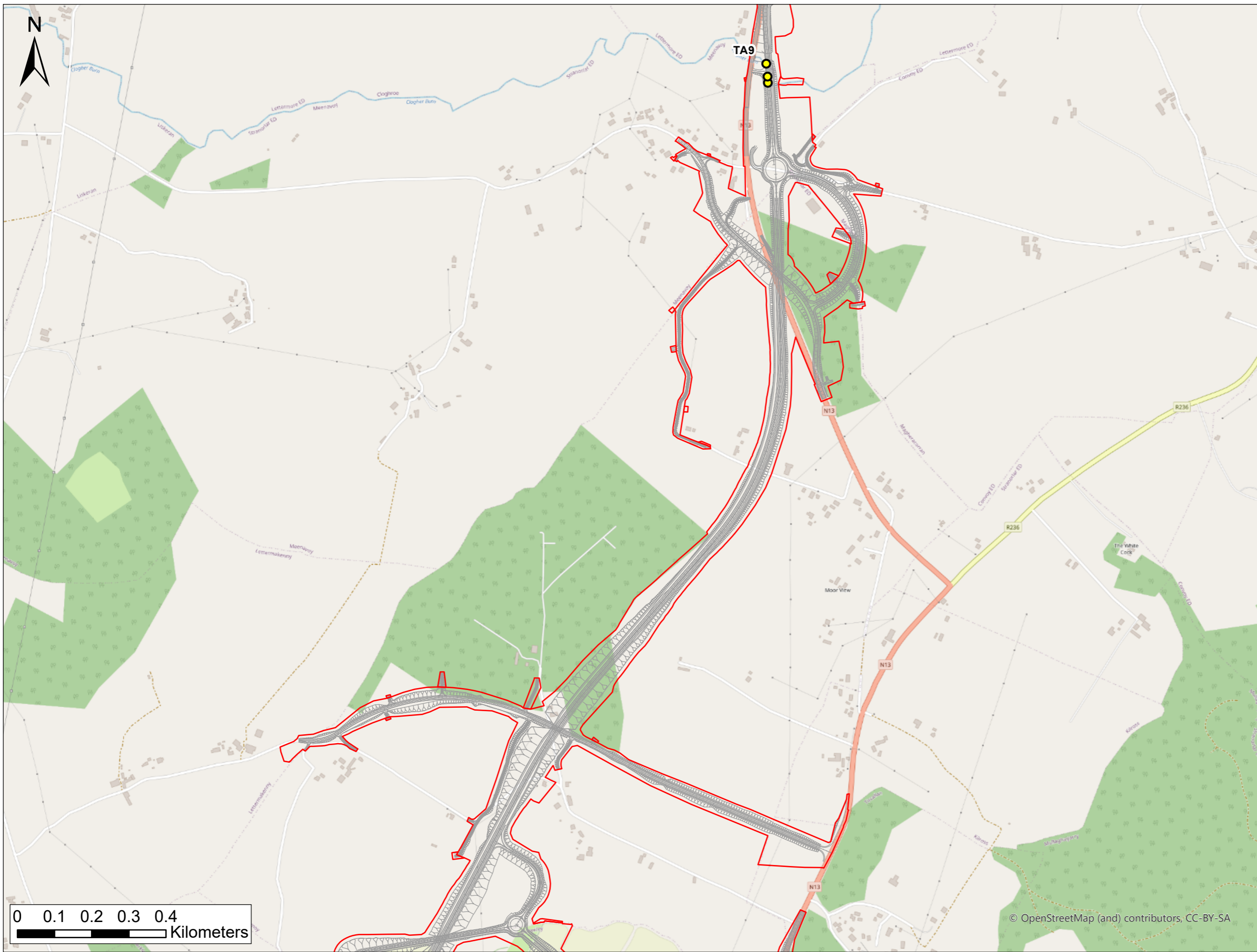
Comhairle Contae  
Dhún na nGall  
Donegal County Council




**NOTES**  
DO NOT SCALE, use figured dimensions only.  
All levels are referred to Ordnance Survey Datum, Malin Head.  
This drawing is the property of the Donegal County Council. It is a confidential document and must not be copied, used, or its contents divulged without prior written consent. This document should not be relied on or used in circumstances other than those for which it was originally prepared. RPS / Barry Transportation accepts no responsibility for this document to any other party other than the party by whom it was commissioned.

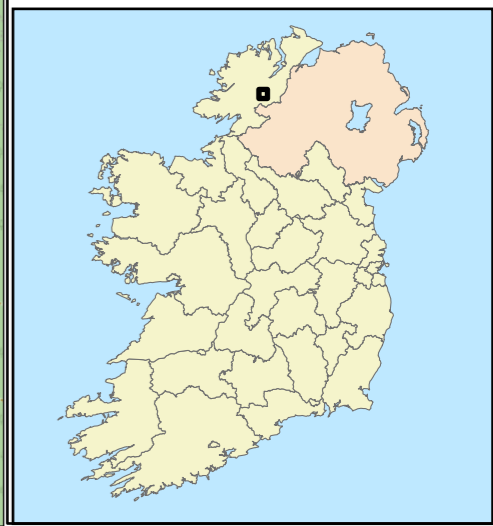
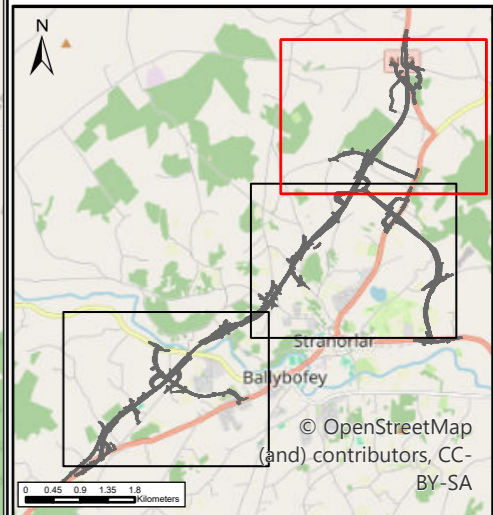
| Rev. | Date     | Drawn | Description        | Chk'd | Appr. |
|------|----------|-------|--------------------|-------|-------|
| P01  | 17/02/26 | NC    | ISSUE FOR PLANNING | MS    | GMCE  |

|                |                  |  |         |
|----------------|------------------|--|---------|
| Project Title: |                  | TEN-T Priority Route Improvement Project, Donegal Section 1 - N15/N13 Ballybofey / Stranorlar Urban Region |         |
| Drawing Title: |                  | 2025 Bat Surveys – Section 1 Tree Roost Surveys  |         |
| Designed: N/A  | Date: 17/02/2026 | EAIR Drawing Identifier:   | Status: |
| Drawn: NC      | Scale @ A1: N/A  | N/A  | A3      |
| Approved: GMCE | @ A3: 1:10,000   | File Identifier:   | Rev:    |
| Checked: MS    | Sheet: 2 of 3    | TT_MGT0337-RPS-P3-S1-DR-Z-EN0206   | P01     |



- LEGEND**
- PROPOSED DEVELOPMENT BOUNDARY
  - PROPOSED ROAD DEVELOPMENT
  - SPECIAL AREAS OF CONSERVATION (SAC)
  - Roost Suitability
  - Potential Roost Feature – Individual (PRF-I)

**Data Sources:**  
National Parks and Wildlife Service (NPWS)



U:\MGT0337 - Ten-T Priority Route Imp - Donegal\9.0 GIS\EAIR - 2025 Drawings\EAIR - Biodiversity\AirePro files\TT\_MGT0337-RPS-P3-S1-DR-Z-EN0206-A3-P01 Bats 2025 Tree Climbing Surveys Section 1.aprx





Bonnagar Iompair Éireann  
Transport Infrastructure Ireland



Co-financed by the Connecting Europe Facility of the European Union



Rialtas na hÉireann  
Government of Ireland



Tionscaldal Éireann  
Project Ireland  
2040



Donegal  
NRO  
Oifis Doiciméadais  
Dhún na nGall



Comhairle Contae  
Dhún na nGall  
Donegal County Council





**NOTES**  
DO NOT SCALE, use figured dimensions only.  
All levels are referred to Ordnance Survey Datum, Malin Head.  
This drawing is the property of the Donegal County Council. It is a confidential document and must not be copied, used, or its contents divulged without prior written consent. This document should not be relied on or used in circumstances other than those for which it was originally prepared. RPS / Barry Transportation accepts no responsibility for this document to any other party other than the party by whom it was commissioned.

| Rev. | Date     | Drawn | Description        | Chk'd | Appr. |
|------|----------|-------|--------------------|-------|-------|
| P01  | 17/02/26 | NC    | ISSUE FOR PLANNING | MS    | GMCE  |

|                |                  |  |  |            |
|----------------|------------------|--|--|------------|
| Project Title: |                  | TEN-T Priority Route Improvement Project, Donegal Section 1 - N15/N13 Ballybofey / Stranorlar Urban Region |  |            |
| Drawing Title: |                  | 2025 Bat Surveys – Section 1 Tree Roost Surveys  |  |            |
| Designed: N/A  | Date: 17/02/2026 | EIA Drawing Identifier: EIA Drawing 9A.40  |  | Status: A3 |
| Drawn: NC      | Scale @ A1: N/A  | File Identifier: TT_MGT0337-RPS-P3-S1-DR-Z-EN0206  |  | Rev: P01   |
| Approved: GMCE | @ A3: 1:10,000   |  |  |            |
| Checked: MS    | Sheet: 3 of 3    |  |  |            |