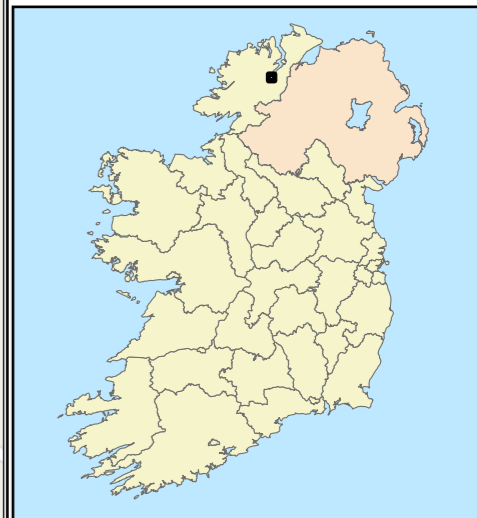
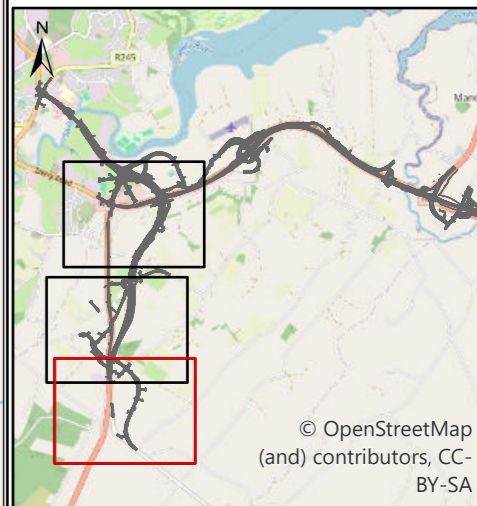




- LEGEND**
- PROPOSED DEVELOPMENT BOUNDARY
  - PROPOSED ROAD DEVELOPMENT
- Roost Suitability**
- Potential Roost Feature – Individual (PRF-I)

**Data Sources:**  
National Parks and Wildlife Service (NPWS)



Bonneagar Iompair Éireann  
Transport Infrastructure Ireland

Rialtas na hÉireann  
Government of Ireland

Tionscadal Éireann  
Project Ireland  
2040

Donegal  
NRU  
oifis bhreithne náisiúnaí  
Dhún na nGall

Comhairle Contae  
Dhún na nGall  
Donegal County Council

RPS BARRY  
TRANSPORTATION

**NOTES**

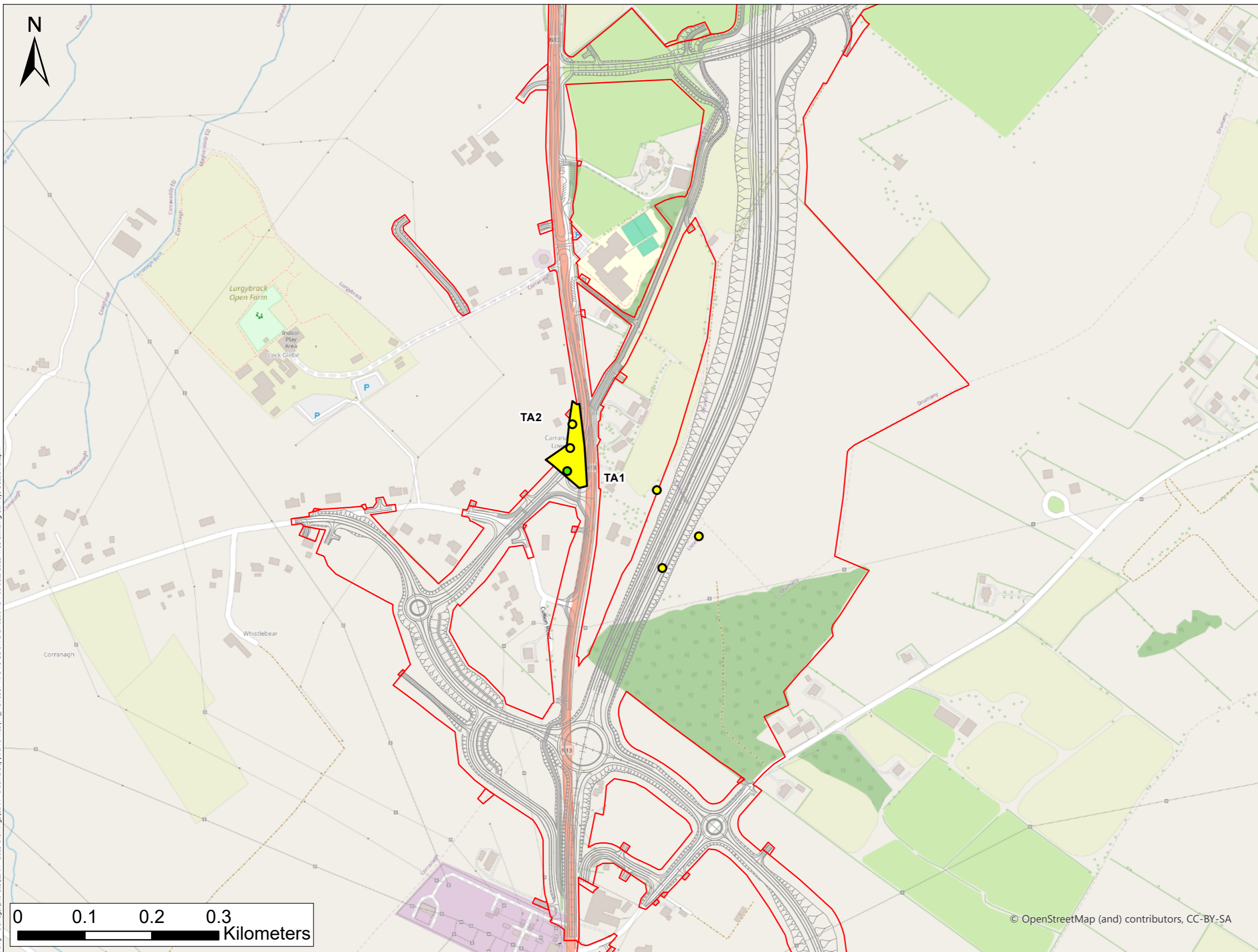
DO NOT SCALE, use figured dimensions only.

All levels are referred to Ordnance Survey Datum, Malin Head.

This drawing is the property of the Donegal County Council. It is a confidential document and must not be copied, used, or its contents divulged without prior written consent. This document should not be relied on or used in circumstances other than those for which it was originally prepared. RPS / Barry Transportation accepts no responsibility for this document to any other party other than the party by whom it was commissioned.

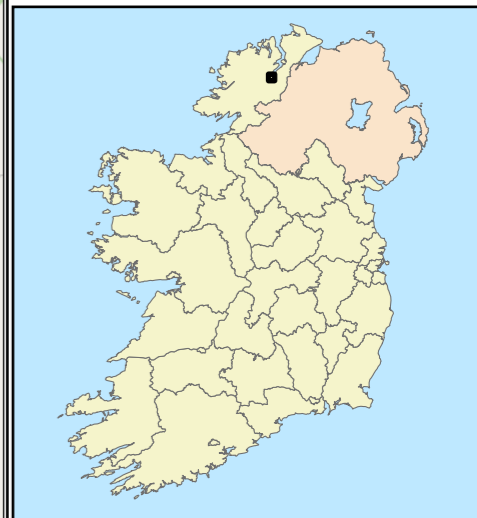
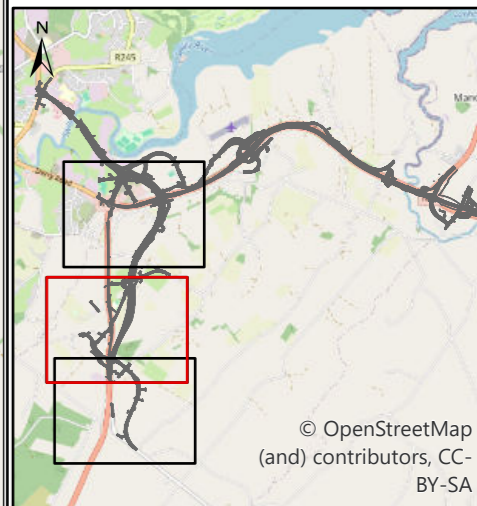
Rev.	Date	Drawn	Description	Chk'd	Appr.
P01	17/02/2026	NC	ISSUE FOR PLANNING	MS	GMcE

Project Title:		TEN-T Priority Route Improvement Project, Donegal Section 2 - N56/N13 Letterkenny to Manorcunningham	
Drawing Title:		2025 Bat Surveys – Section 2 Tree Roost Surveys	
Designed: N/A	Date: 17/02/2026	EIAR Drawing Identifier:	Status: A3
Drawn: NC	Scale @ A1: N/A	EIAR Drawing 9A.41	Rev: P01
Approved: GMcE	@ A3: 1:5,000	File Identifier:	
Checked: MS	Sheet: 1 of 3	TT_MGT0337-RPS-P3-S2-DR-Z-EN0206	



- LEGEND**
- PROPOSED DEVELOPMENT BOUNDARY
  - PROPOSED ROAD DEVELOPMENT
- Roost Suitability**
- Potential Roost Feature – Multiple (PRF-M)
  - Potential Roost Feature – Individual (PRF-I)

**Data Sources:**  
National Parks and Wildlife Service (NPWS)



© OpenStreetMap (and) contributors, CC-BY-SA

Bonneagar Iompair Éireann  
Transport Infrastructure Ireland

Rialtas na hÉireann  
Government of Ireland

Tionscadal Éireann  
Project Ireland  
2040

Donegal  
NRO  
oifis bhreithne nAisire  
Dhún na nGall

Comhairle Contae  
Dhún na nGall  
Donegal County Council

RPS BARRY  
TRANSPORTATION

**NOTES**

DO NOT SCALE, use figured dimensions only.

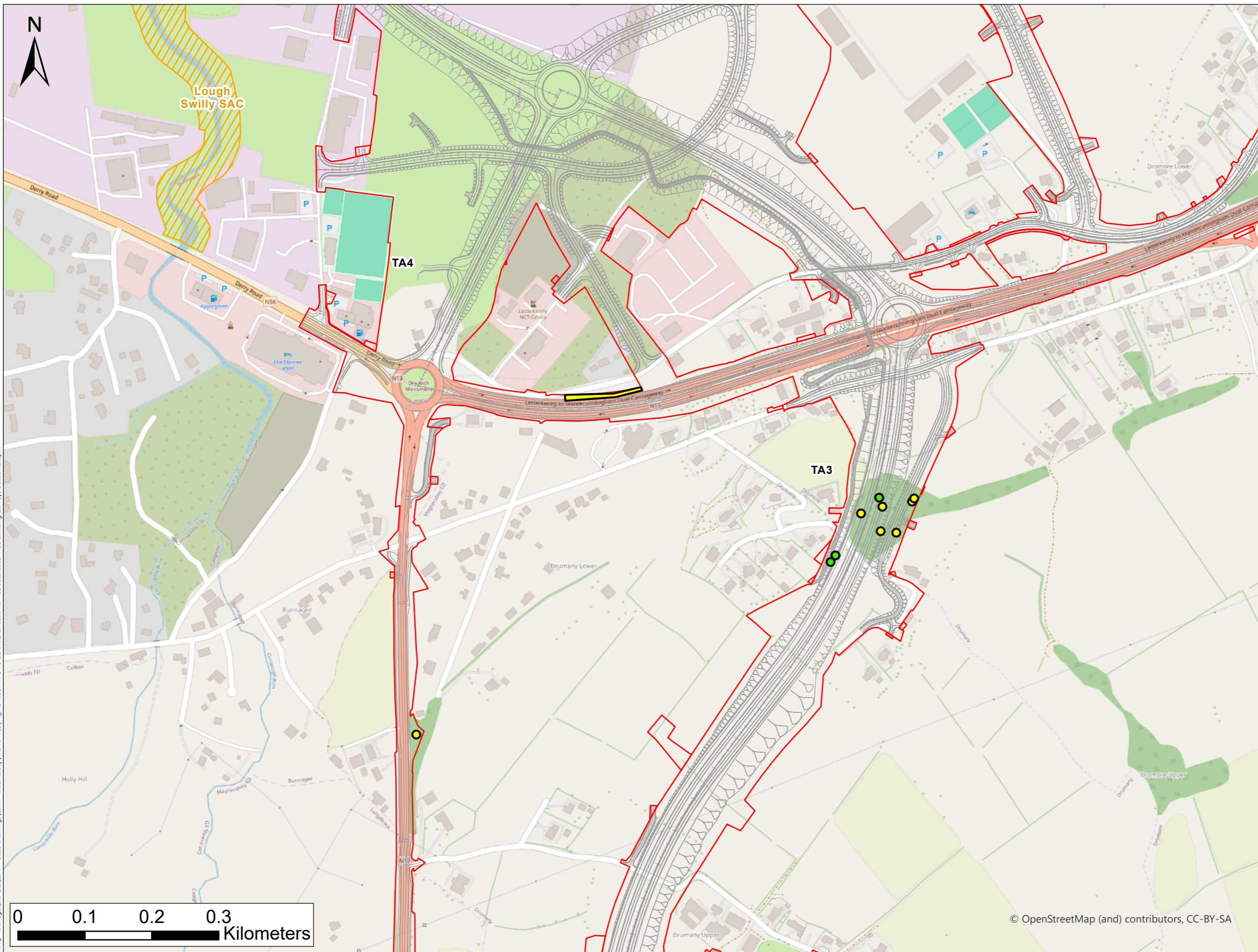
All levels are referred to Ordnance Survey Datum, Malin Head.

This drawing is the property of the Donegal County Council. It is a confidential document and must not be copied, used, or its contents divulged without prior written consent. This document should not be relied on or used in circumstances other than those for which it was originally prepared. RPS / Barry Transportation accepts no responsibility for this document to any other party other than the party by whom it was commissioned.

Rev.	Date	Drawn	Description	Chk'd	Appr.
P01	17/02/2026	NC	ISSUE FOR PLANNING	MS	GMcE

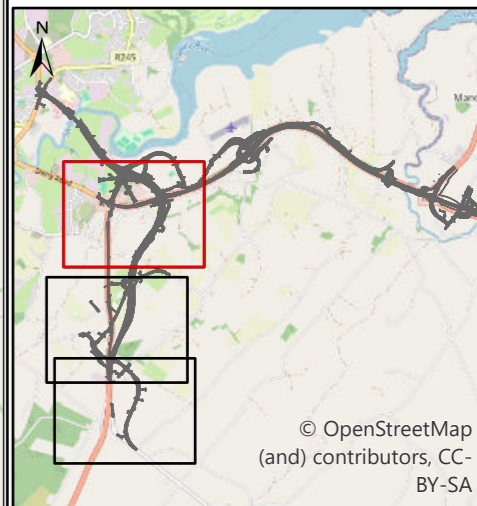
Project Title: TEN-T Priority Route Improvement Project, Donegal Section 2 - N56/N13 Letterkenny to Manorcunningham			
Drawing Title: 2025 Bat Surveys – Section 2 Tree Roost Surveys			
Designed: N/A	Date: 17/02/2026	EIAR Drawing Identifier:	Status: A3
Drawn: NC	Scale @ A1: N/A	EIAR Drawing 9A.41	Rev: P01
Approved: GMcE	@ A3: 1:5,000	File Identifier:	
Checked: MS	Sheet: 2 of 3	TT_MGT0337-RPS-P3-S2-DR-Z-EN0206	

U:\MGT0337 - Ten-T Priority Route Imp - Donegal\9.0 GIS\EIAR - 2025 Drawings\EIAR - Biodiversity\Ar-Pro files\TT\_MGT0337-RPS-P3-S2-DR-Z-EN0206-A3-P01\_Bats\_2025 Tree Climbing Surveys Section 2.aprx



- LEGEND**
- PROPOSED DEVELOPMENT BOUNDARY
  - PROPOSED ROAD DEVELOPMENT
  - SPECIAL AREAS OF CONSERVATION (SAC)
- Roost Suitability**
- Potential Roost Feature – Multiple (PRF-M)
  - Potential Roost Feature – Individual (PRF-I)

**Data Sources:**  
National Parks and Wildlife Service (NPWS)



U:\MG0337 - Ten-T Priority Route Imp - Donegal\9.0 GIS\EAIR - 2025 Drawings\EAIR - Biodiversity\Ar-Pro files\TT\_MGT0337-RPS-P3-S2-DR-Z-EN0206-A3-P01.Bats.2025 Tree Climbing Surveys Section 2.aprx



Bonneagar Iompair Éireann  
Transport Infrastructure Ireland



Co-financed by the Connecting Europe  
Facility of the European Union



Rialtas na hÉireann  
Government of Ireland



Tionscaldal Éireann  
Project Ireland  
2040



Donegal  
NRO  
Oifis Doitearo Naísirneála  
Oifis na nGall



Comhairle Contae  
Dhún na nGall  
Donegal County Council




**NOTES**

DO NOT SCALE, use figured dimensions only.

All levels are referred to Ordnance Survey Datum, Malin Head.

This drawing is the property of the Donegal County Council. It is a confidential document and must not be copied, used, or its contents divulged without prior written consent. This document should not be relied on or used in circumstances other than those for which it was originally prepared. RPS / Barry Transportation accepts no responsibility for this document to any other party other than the party by whom it was commissioned.

Rev.	Date	Drawn	Description	Chk'd	Appr.
P01	17/02/2026	NC	ISSUE FOR PLANNING	MS	GMCE

Project Title:		TEN-T Priority Route Improvement Project, Donegal Section 2 - N56/N13 Letterkenny to Manorcunningham		
Drawing Title:		2025 Bat Surveys – Section 2 Tree Roost Surveys		
Designed: N/A	Date: 17/02/2026	EIA Drawing Identifier:		Status: A3
Drawn: NC	Scale @ A1: N/A	EIA Drawing 9A.41		Rev: P01
Approved: GMCE	@ A3: 1:5,000	File Identifier:		
Checked: MS	Sheet: 3 of 3	TT_MGT0337-RPS-P3-S2-DR-Z-EN0206		