


### Legend

Ten-T Section 3

- PROPOSED DEVELOPMENT BOUNDARY (SECTION 3)
- PROPOSED DEVELOPMENT BOUNDARY (SECTION 2)
- PROPOSED ROAD DEVELOPMENT (SECTION 3)
- PROPOSED ROAD DEVELOPMENT (SECTION 2)

Bats

- Tree Surveys 2025



CVAL50441196  
© Tailte Éireann - Surveying

Bonneagar Iompair Éireann  
Transport Infrastructure Ireland

Rialtas na hÉireann  
Government of Ireland

Tionscail Éireann  
Project Ireland  
2020

Donegal  
Comhairle Contae Dhún na nGall  
Donegal County Council

NRA  
An t-Autoracht Náisiúnta Doiríne

RPS BARRY  
TRANSPORTATION

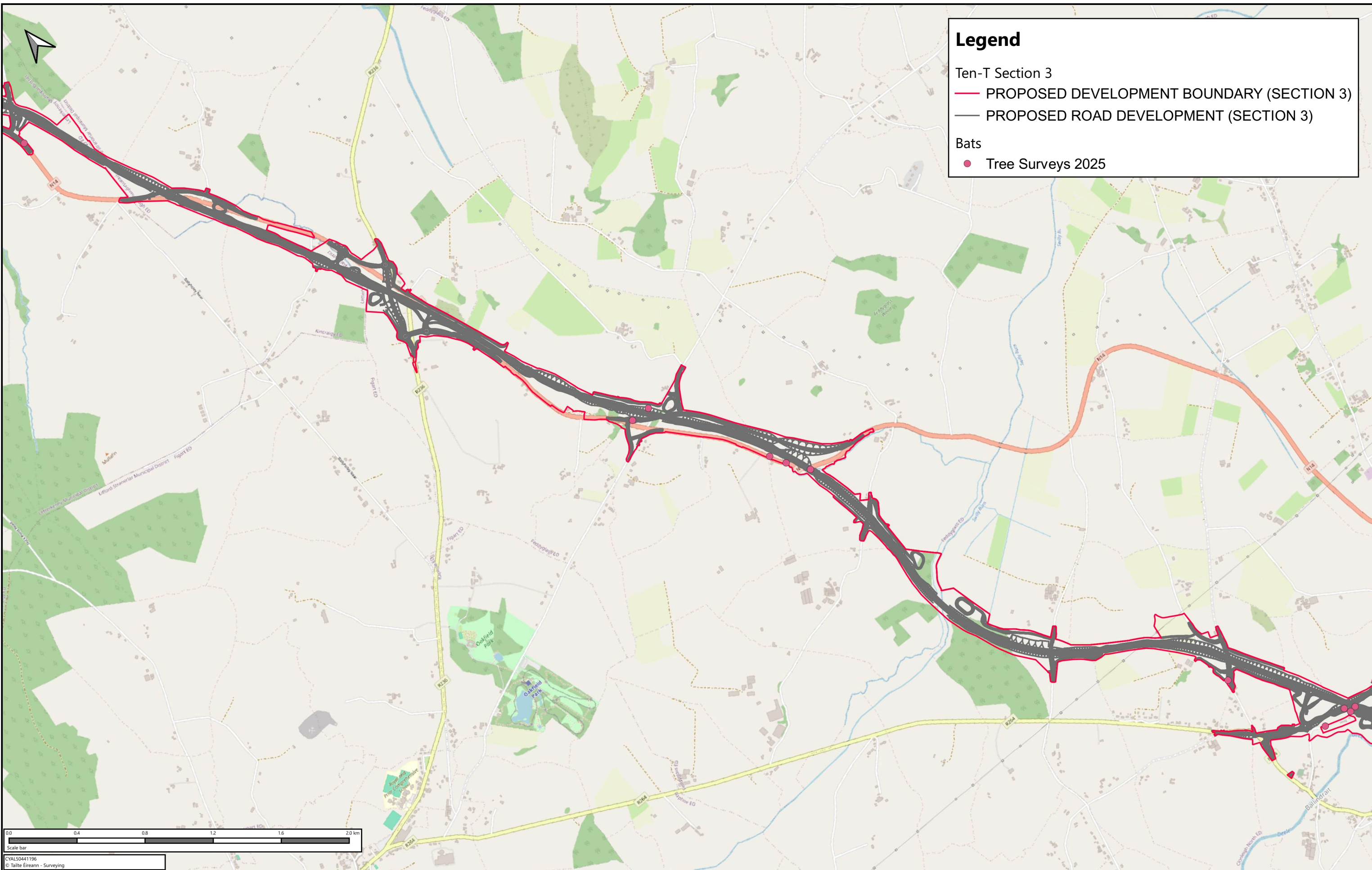
Notes

DO NOT SCALE, use figured dimensions only. All levels are referred to Ordnance Survey Datum, Main Head.

This drawing is the property of Donegal County Council. It is a confidential document and must not be copied, used, or its contents divulged without prior written consent. This document should not be relied on or used in circumstances other than those for which it was originally prepared. Barry Transportation accepts no responsibility for this document to any other party other than the party by whom it was commissioned.

Rev.	Date	Drawn	Description	Chk'd	Appr.
P01	05.03.2026	SM	ISSUE FOR PLANNING	ED	ED

Project Title:		TEN-T Priority Route Improvement Project, Donegal Section 3 - N14 Manorcunningham to Lifford/Strabane/A5 Link		Status:	A3
Drawing Title:		Section 3 - Bats 2025 Tree Surveys Section 3		Rev:	P01
Designed: SM	Date: MARCH 2026	Model File Identifier:		EIAR Drawing 9A.44	
Drawn: SM	Scale: @A1 1:10000	File Identifier:		Y16112-BT-1A-EGN-S3-DR-EBD -03507	
Approved: ED	Scale: @A3 1:20000	Sheet: 1 of 3			
Checked: ED					



### Legend

Ten-T Section 3

- PROPOSED DEVELOPMENT BOUNDARY (SECTION 3)
- PROPOSED ROAD DEVELOPMENT (SECTION 3)

Bats

- Tree Surveys 2025

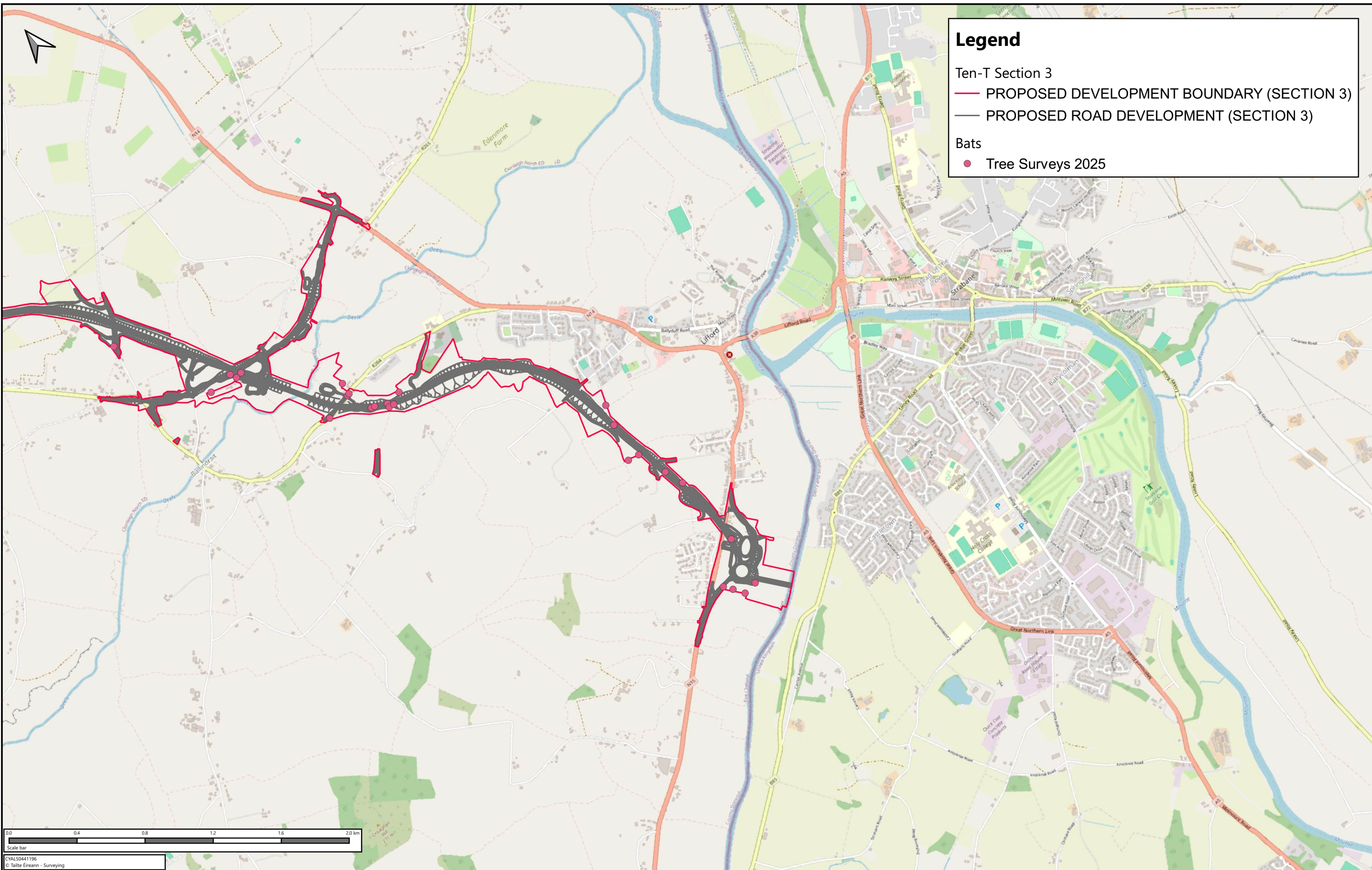


CVAL50441196  
© Tailte Éireann - Surveying

Notes  
DO NOT SCALE, use figured dimensions only. All levels are referred to Ordnance Survey Datum, Main Head.  
This drawing is the property of Donegal County Council. It is a confidential document and must not be copied, used, or its contents divulged without prior written consent. This document should not be relied on or used in circumstances other than those for which it was originally prepared. Barry Transportation accepts no responsibility for this document to any other party other than the party by whom it was commissioned.

Rev.	Date	Drawn	Description	Chk'd	Appr.
P01	05.03.2026	SM	ISSUE FOR PLANNING	ED	ED

Project Title:		TEN-T Priority Route Improvement Project, Donegal Section 3 - N14 Manorcunningham to Lifford/Strabane/A5 Link		Status:	A3
Drawing Title:		Section 3 - Bats 2025 Tree Surveys Section 3		Rev:	P01
Designed: SM	Date: MARCH 2026	Model File Identifier:			
Drawn: SM	Scale: @A1 1:10000	EJAR Drawing 9A.44			
Approved: ED	@A3 1:20000	File Identifier:			
Checked: ED	Sheet: 2 of 3	Y16112-BT-1A-EGN-S3-DR-EBD -03507			




### Legend

Ten-T Section 3

- PROPOSED DEVELOPMENT BOUNDARY (SECTION 3)
- PROPOSED ROAD DEVELOPMENT (SECTION 3)

Bats

- Tree Surveys 2025



CVAL50441196  
© Tailte Éireann - Surveying

Notes  
DO NOT SCALE, use figured dimensions only. All levels are referred to Ordnance Survey Datum, Malin Head.  
This drawing is the property of Donegal County Council. It is a confidential document and must not be copied, used, or its contents divulged without prior written consent. This document should not be relied on or used in circumstances other than those for which it was originally prepared. Barry Transportation accepts no responsibility for this document to any other party other than the party by whom it was commissioned.

Rev.	Date	Drawn	Description	Chk'd	Appr.
P01	05.03.2026	SM	ISSUE FOR PLANNING	ED	ED

Project Title:		TEN-T Priority Route Improvement Project, Donegal		Status:
Drawing Title:		Section 3 - N14 Manorcunningham to Lifford/Strabane/A5 Link		A3
Designed:	SM	Date:	MARCH 2026	Model File Identifier:
Drawn:	SM	Scale:	@A1 1:10000	EIAR Drawing 9A.44
Approved:	ED	Scale:	@A3 1:20000	File Identifier:
Checked:	ED	Sheet:	3 of 3	Y16112-BT-1A-EGN-S3-DR-EBD -03507