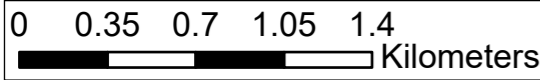
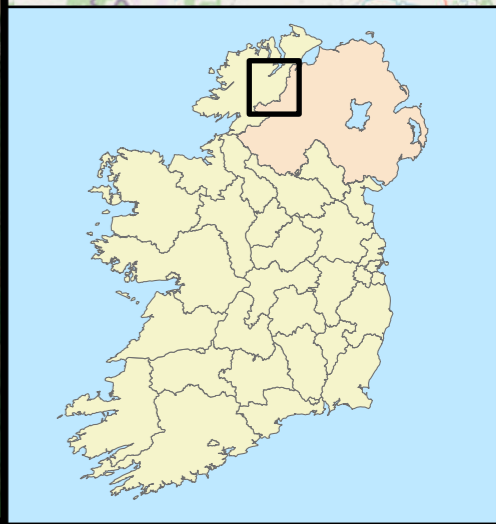
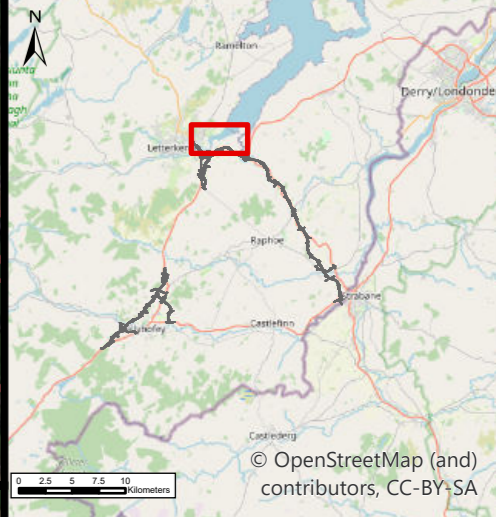


Code	Species	Code	Species
BH	Black-headed gull	RK	Redshank
CM	Common gull	T.	Teal
CU	Curlew	WG	Greenland White-fronted goose
DN	Dunlin		
GJ	Greylag goose		
GK	Greenshank		
H.	Grey heron		
OC	Oystercatcher		



- LEGEND**
- PROPOSED DEVELOPMENT BOUNDARY (SECTION 2)
 - PROPOSED DEVELOPMENT BOUNDARY (SECTION 3)
- BTO**
- BH
 - CM
 - CU
 - DN
 - GJ
 - GK
 - H.
 - OC
 - RK
 - T.
 - WG

Data Sources:
National Parks and Wildlife Service (NPWS)



NOTES
DO NOT SCALE, use figured dimensions only.
All levels are referred to Ordnance Survey Datum, Malin Head.
This drawing is the property of the Donegal County Council. It is a confidential document and must not be copied, used, or its contents divulged without prior written consent. This document should not be relied on or used in circumstances other than those for which it was originally prepared. RPS / Barry Transportation accepts no responsibility for this document to any other party other than the party by whom it was commissioned.

Rev.	Date	Drawn	Description	Chk'd	Appr.
P01	17/02/26	NR	ISSUE FOR PLANNING	MS	GMcE

Project Title: TEN-T Priority Route Improvement Project, Donegal Section 2 - N56/N13 Letterkenny to Manorcunningham			
Drawing Title: Section 2 – 2025 Wintering Bird Survey Results			
Designed: N/A	Date: 17/02/2026	EIAR Drawing Identifier:	Status:
Drawn: NR	Scale @ A1: N/A	EIAR Drawing 9A.60	A3
Approved: GMcE	@ A3: 1:30,000	File Identifier:	Rev:
Checked: MS	Sheet: 01 of 01	TT_MGT0337-RPS-P3-S2-DR-Z-EN0248	P01