

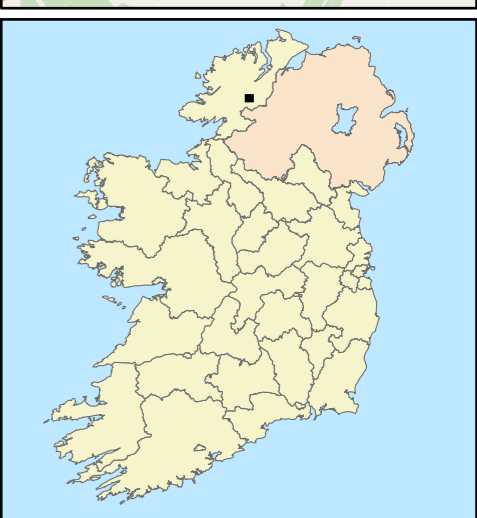
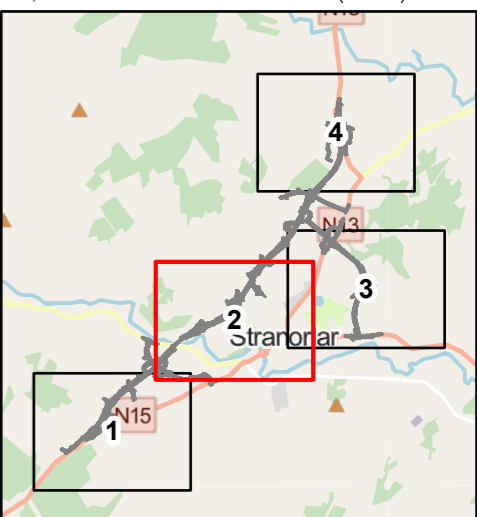
LEGEND

- PROPOSED ROAD DEVELOPMENT
- PROPOSED DEVELOPMENT BOUNDARY
- SPECIAL AREAS OF CONSERVATION (SAC)
- EPA DELINEATED WATERCOURSE / WATERBODY
- WATERCOURSE SURVEY LOCATIONS

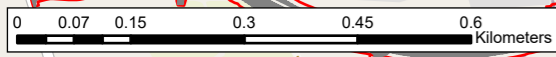
EPA WATERCOURSE NAME

- W1-06: River Finn
- W1-07: Dromboe Lower
- W1-08: Backlees
- W1-09: Backlees
- W1-10: Greenhills 01
- W1-23: Aghasheil

Data Sources:
EPA, National Parks and Wildlife Service (NPWS)



TT_MGT0337-RPS-P3-S1-DR-Z-EN207-A3-P01 Watercourse Survey Locations Section 1.aprx

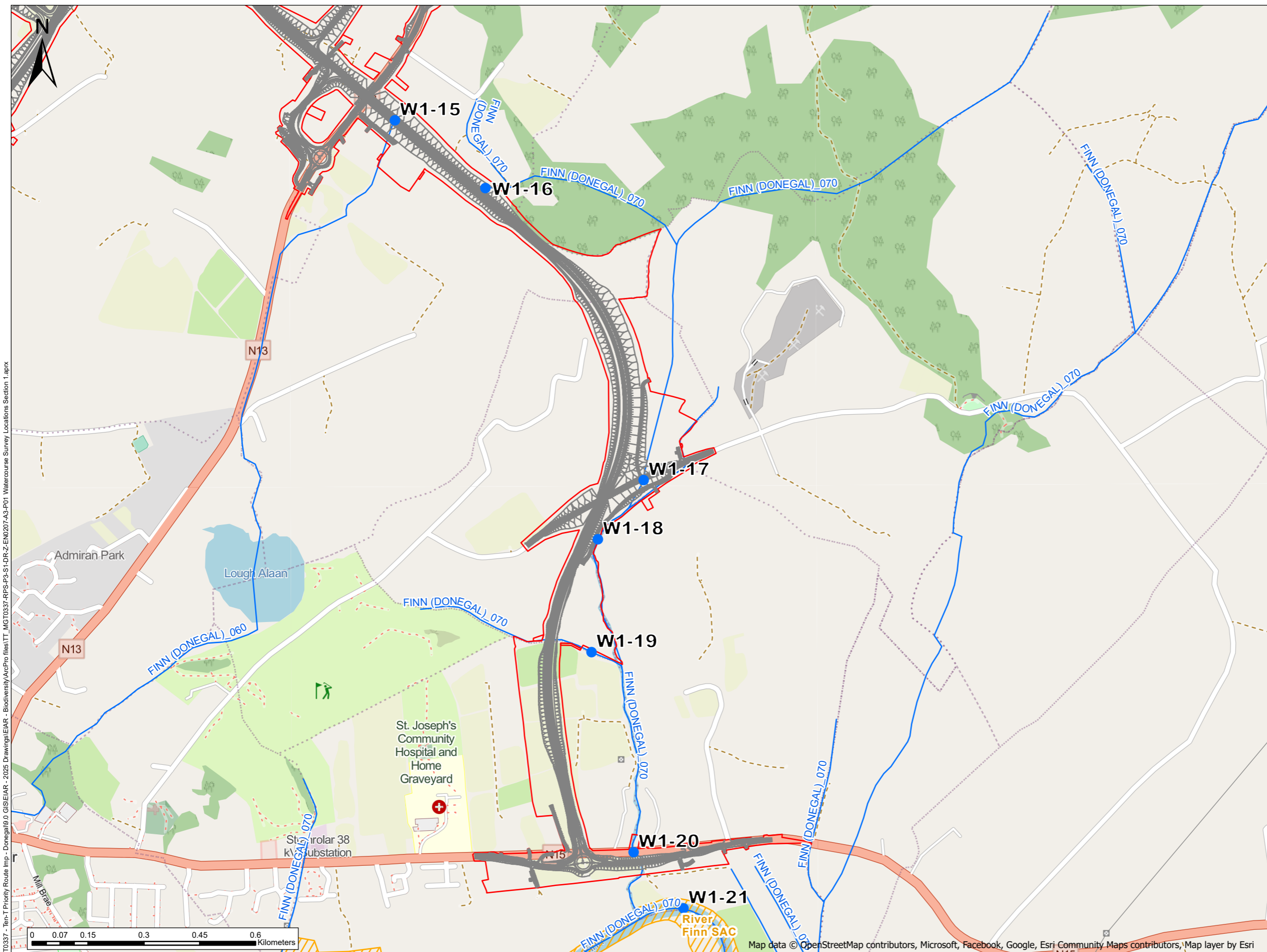


Map data © OpenStreetMap contributors, Microsoft, Facebook, Google, Esri Community Maps contributors, Map layer by Esri

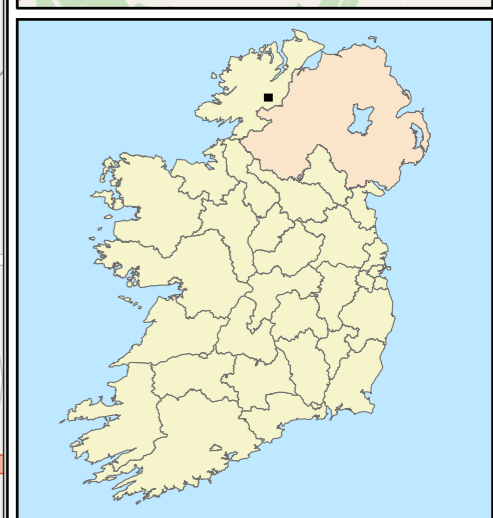
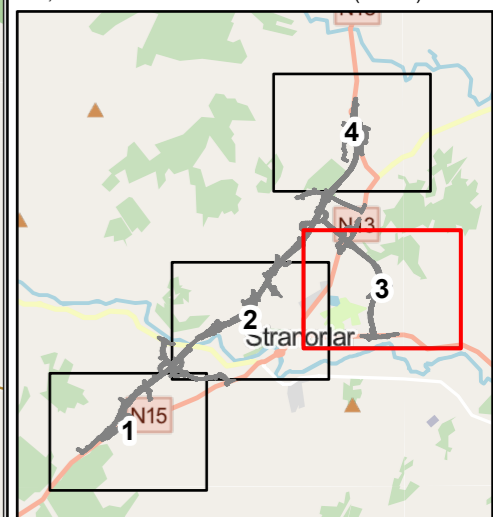
NOTES
DO NOT SCALE, use figured dimensions only.
All levels are referred to Ordnance Survey Datum, Malin Head.
This drawing is the property of the Donegal County Council. It is a confidential document and must not be copied, used, or its contents divulged without prior written consent. This document should not be relied on or used in circumstances other than those for which it was originally prepared. RPS / Barry Transportation accepts no responsibility for this document to any other party other than the party by whom it was commissioned.

Rev.	Date	Drawn	Description	Chk'd	Appr.
P01	12/11/25	MK	ISSUE FOR PLANNING	RR	GMcE

Project Title: TEN-T Priority Route Improvement Project, Donegal Section 1 - N15/N13 Ballybofey / Stranorlar Urban Region			
Drawing Title: Watercourse Survey Locations in Section 1			
Designed: N/A	Date: 16/02/2026	EIAR Drawing Identifier: EIAR Drawing 9B.01	Status: A3
Drawn: MK	Scale @ A1: N/A	File Identifier: TT_MGT0337-RPS-P3-S1-DR-Z-EN207	Rev: P01
Approved: GMcE	@ A3: 1:10,000		
Checked: RR	Sheet: 2 of 4		



- ### LEGEND
- PROPOSED ROAD DEVELOPMENT
 - PROPOSED DEVELOPMENT BOUNDARY
 - SPECIAL AREAS OF CONSERVATION (SAC)
 - EPA DELINEATED WATERCOURSE / WATERBODY
 - WATERCOURSE SURVEY LOCATIONS
- EPA WATERCOURSE NAME**
- W1-15: Kilross 01
 - W1-16: Tircallan
 - W1-17: Mullaghagarry
 - W1-18: Mullaghagarry
 - W1-19: Treanamullin
 - W1-20: Mullaghagarry
 - W1-21: River Finn
- Data Sources:**
EPA, National Parks and Wildlife Service (NPWS)



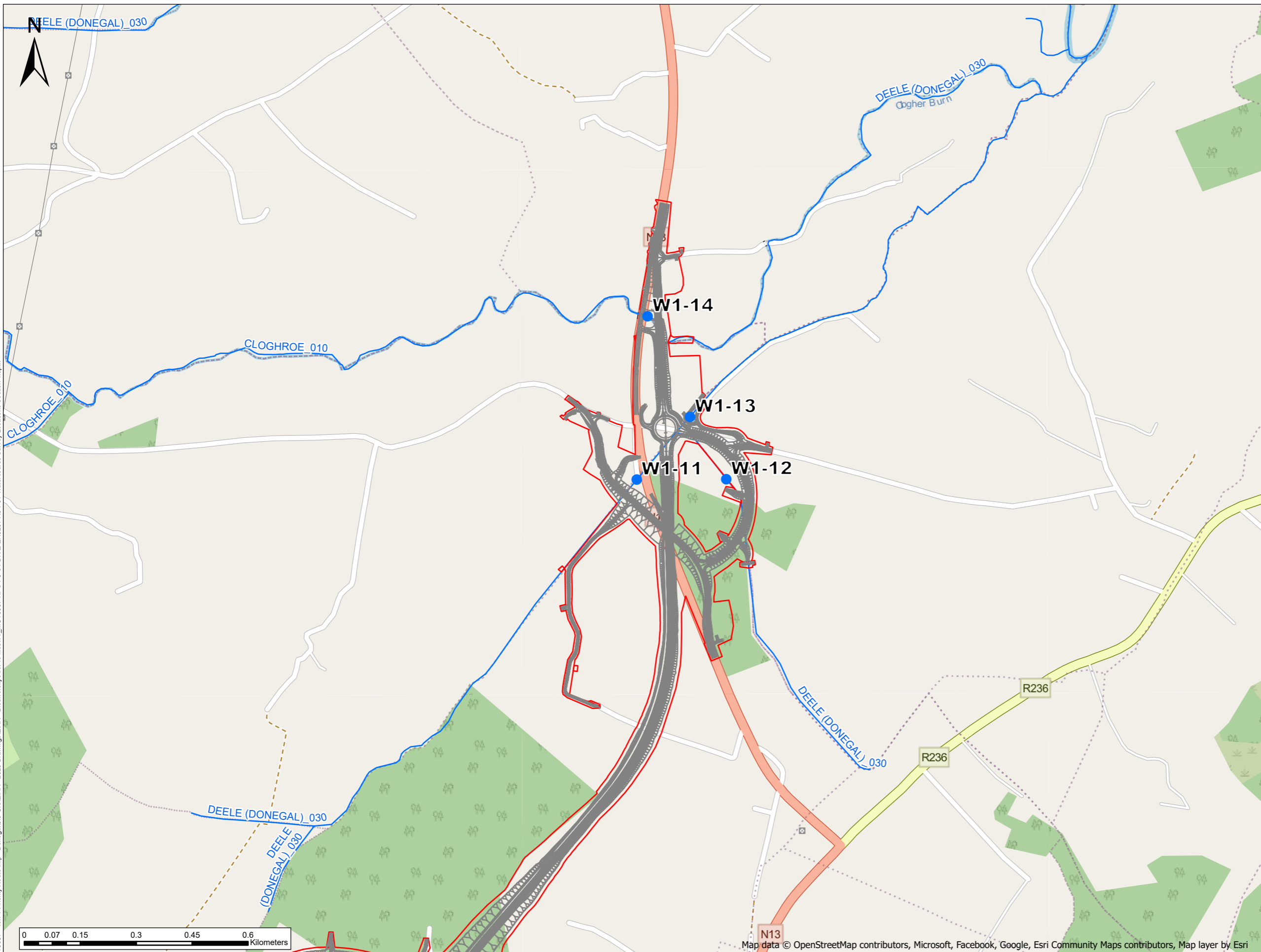
I:\gaur-bp-01\work\Transport\MGTO337 - Ten-T Priority Route Imp - Donegal\9.0 GIS\EIAR - 2025 Drawings\EIAR - Biodiversity\ArcPro files\TT_MGT0337-RPS-P3-S1-DR-Z-EN207-A3-P01 Watercourse Survey Locations Section 1.aprx

Map data © OpenStreetMap contributors, Microsoft, Facebook, Google, Esri Community Maps contributors, Map layer by Esri

NOTES
DO NOT SCALE, use figured dimensions only.
All levels are referred to Ordnance Survey Datum, Malin Head.
This drawing is the property of the Donegal County Council. It is a confidential document and must not be copied, used, or its contents divulged without prior written consent. This document should not be relied on or used in circumstances other than those for which it was originally prepared. RPS / Barry Transportation accepts no responsibility for this document to any other party other than the party by whom it was commissioned.

Rev.	Date	Drawn	Description	Chk'd	Appr.
P01	12/11/25	MK	ISSUE FOR PLANNING	RR	GMCE

Project Title: TEN-T Priority Route Improvement Project, Donegal Section 1 - N15/N13 Ballybofey / Stranorlar Urban Region			
Drawing Title: Watercourse Survey Locations in Section 1			
Designed: N/A	Date: 16/02/2026	EIAR Drawing Identifier: EIAR Drawing 9B.01	Status: A3
Drawn: MK	Scale @ A1: N/A	File Identifier: TT_MGT0337-RPS-P3-S1-DR-Z-EN207	Rev: P01
Approved: GMCE	@ A3: 1:10,000		
Checked: RR	Sheet: 3 of 4		



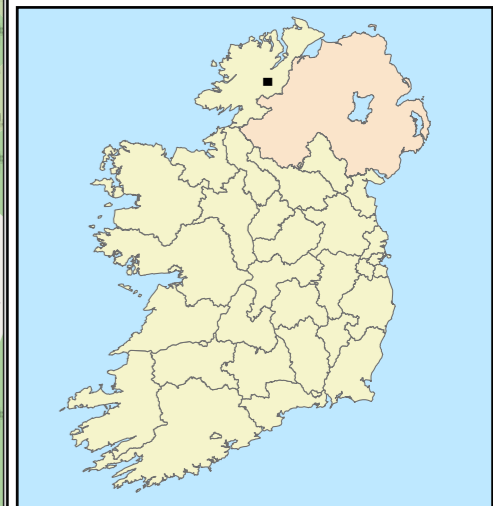
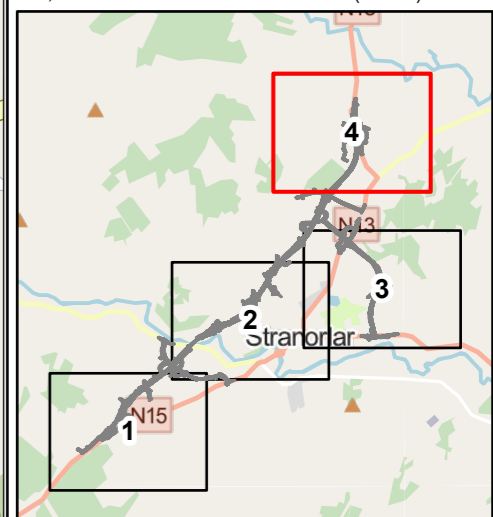
LEGEND

- PROPOSED ROAD DEVELOPMENT
- PROPOSED DEVELOPMENT BOUNDARY
- EPA DELINEATED WATERCOURSE / WATERBODY
- WATERCOURSE SURVEY LOCATIONS

EPA WATERCOURSE NAME

- W1-11: Magheracorran
- W1-12: Lisnaree
- W1-13: Magheracorran
- W1-14: Cloghroe 01

Data Sources:
EPA, National Parks and Wildlife Service (NPWS)



Map data © OpenStreetMap contributors, Microsoft, Facebook, Google, Esri Community Maps contributors, Map layer by Esri

NOTES
DO NOT SCALE, use figured dimensions only.
All levels are referred to Ordnance Survey Datum, Malin Head.
This drawing is the property of the Donegal County Council. It is a confidential document and must not be copied, used, or its contents divulged without prior written consent. This document should not be relied on or used in circumstances other than those for which it was originally prepared. RPS / Barry Transportation accepts no responsibility for this document to any other party other than the party by whom it was commissioned.

Rev.	Date	Drawn	Description	Chk'd	Appr.
P01	12/11/25	MK	ISSUE FOR PLANNING	RR	GMcE

Project Title: TEN-T Priority Route Improvement Project, Donegal Section 1 - N15/N13 Ballybofey / Stranorlar Urban Region			
Drawing Title: Watercourse Survey Locations in Section 1			
Designed: N/A	Date: 16/02/2026	EIAR Drawing Identifier:	Status:
Drawn: MK	Scale @ A1: N/A	EIAR Drawing 9B.01	A3
Approved: GMcE	@ A3: 1:10,000	File Identifier:	Rev:
Checked: RR	Sheet: 4 of 4	TT_MGT0337-RPS-P3-S1-DR-Z-EN207	P01