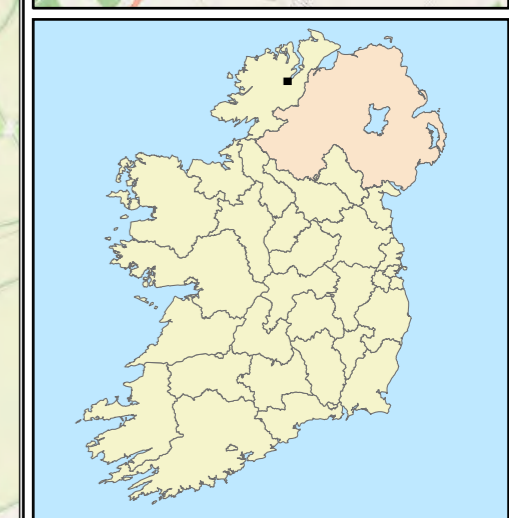
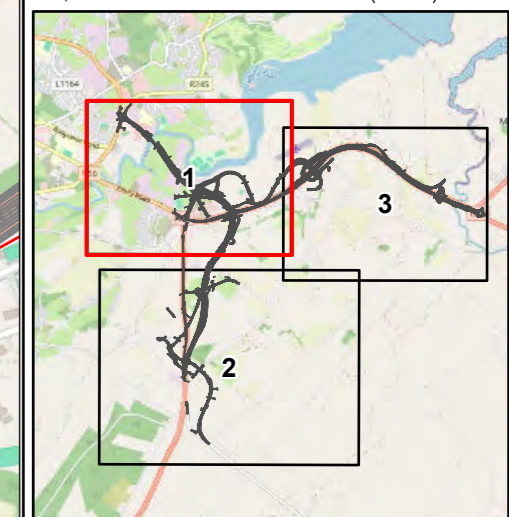


- LEGEND**
- PROPOSED ROAD DEVELOPMENT
 - ▭ PROPOSED DEVELOPMENT BOUNDARY
 - WATERCOURSE SURVEY LOCATIONS
 - EPA DELINEATED WATERCOURSE / WATERBODY
 - ▨ SPECIAL PROTECTION AREA (SPA)
 - ▨ SPECIAL AREAS OF CONSERVATION (SAC)
- EPA WATERCOURSE NAME**
- W2-02: (un-named)
 - W2-03: (un-named)
 - W2-04: (un-named)
 - W2-05: (un-named)
 - W2-06: Bunnagee
 - W2-07: (un-named)
 - W2-08: (un-named)
 - W2-09: (un-named)
 - W2-16: (un-named)
 - W2-17: (un-named)
 - W2-18: Swilly 39
 - W2-20: (un-named)
 - W2-21: (un-named)
 - W2-22: (un-named)
 - W2-23: Dromore 39
 - W2-24: Lurgybrack

Data Sources:
EPA, National Parks and Wildlife Service (NPWS)



I:\gair-bp-01\work\Transport\MGT0337 - Ten-T Priority Route Imp - Donegal\9.0 GIS\EIAR - 2025 Drawings\EIAR - Biodiversity\ArcPro files\TT_MGT0337-RPS-P3-S2-DR-Z-EN207-A3-P01 Watercourse Survey Locations Section 2.aprx

© OpenStreetMap (and) contributors, CC-BY-SA

NOTES
DO NOT SCALE, use figured dimensions only.
All levels are referred to Ordnance Survey Datum, Malin Head.
This drawing is the property of the Donegal County Council. It is a confidential document and must not be copied, used, or its contents divulged without prior written consent. This document should not be relied on or used in circumstances other than those for which it was originally prepared. RPS / Barry Transportation accepts no responsibility for this document to any other party other than the party by whom it was commissioned.

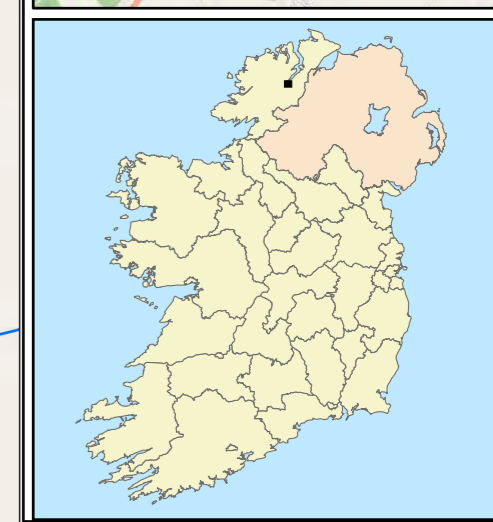
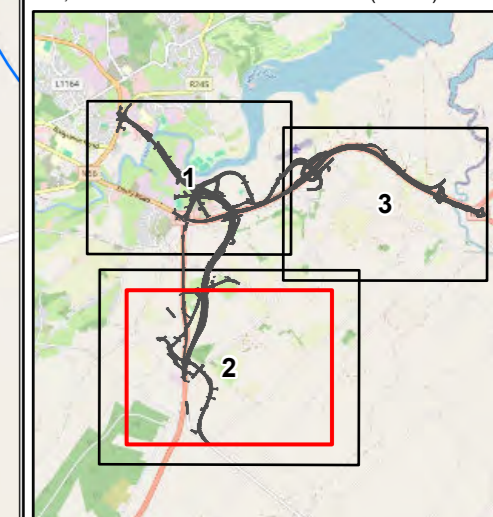
Rev.	Date	Drawn	Description	Chk'd	Appr.
P01	17/02/26	MK	ISSUE FOR PLANNING	RR	GMcE

Project Title: TEN-T Priority Route Improvement Project, Donegal Section 2 - N56/N13 Letterkenny to Manorcunningham			
Drawing Title: Watercourse Survey Locations in Section 2			
Designed: N/A	Date: 16/02/2026	EIAR Drawing Identifier:	Status:
Drawn: MK	Scale @ A1: N/A	EIAR Drawing 9B.02	A3
Approved: GMcE	@ A3:1:8,000	File Identifier:	Rev:
Checked: RR	Sheet: 1 of 3	TT_MGT0337-RPS-P3-S2-DR-Z-EN207	P01



- LEGEND**
- PROPOSED ROAD DEVELOPMENT
 - ▭ PROPOSED DEVELOPMENT BOUNDARY
 - WATERCOURSE SURVEY LOCATIONS
 - EPA DELINEATED WATERCOURSE / WATERBODY
- EPA WATERCOURSE NAME**
- W2-19: Coaghmill
 - W2-25: (un-named)
 - W2-26: (un-named)

Data Sources:
EPA, National Parks and Wildlife Service (NPWS)



© OpenStreetMap (and) contributors, CC-BY-SA

\gnair-bp-01\Work - Transport\MGT0337 - Ten-T Priority Route Imp - Donegal\9.0 GIS\EIAR - 2025 Drawings\EIAR - Biodiversity\ArcPro files\TT_MGT0337-RPS-P3-S2-DR-Z-EN2027-A3-P01 Watercourse Survey Locations Section 2.aprx

Logos for Transport Infrastructure Ireland (TII), the European Union, and the Irish Government (Rialtas na hÉireann / Government of Ireland).

Logos for Donegal NRU (National Rivers and Waterways Authority) and Donegal County Council (Comhairle Contae Dhún na nGall).

Logo for RPS BARRY TRANSPORTATION.

NOTES

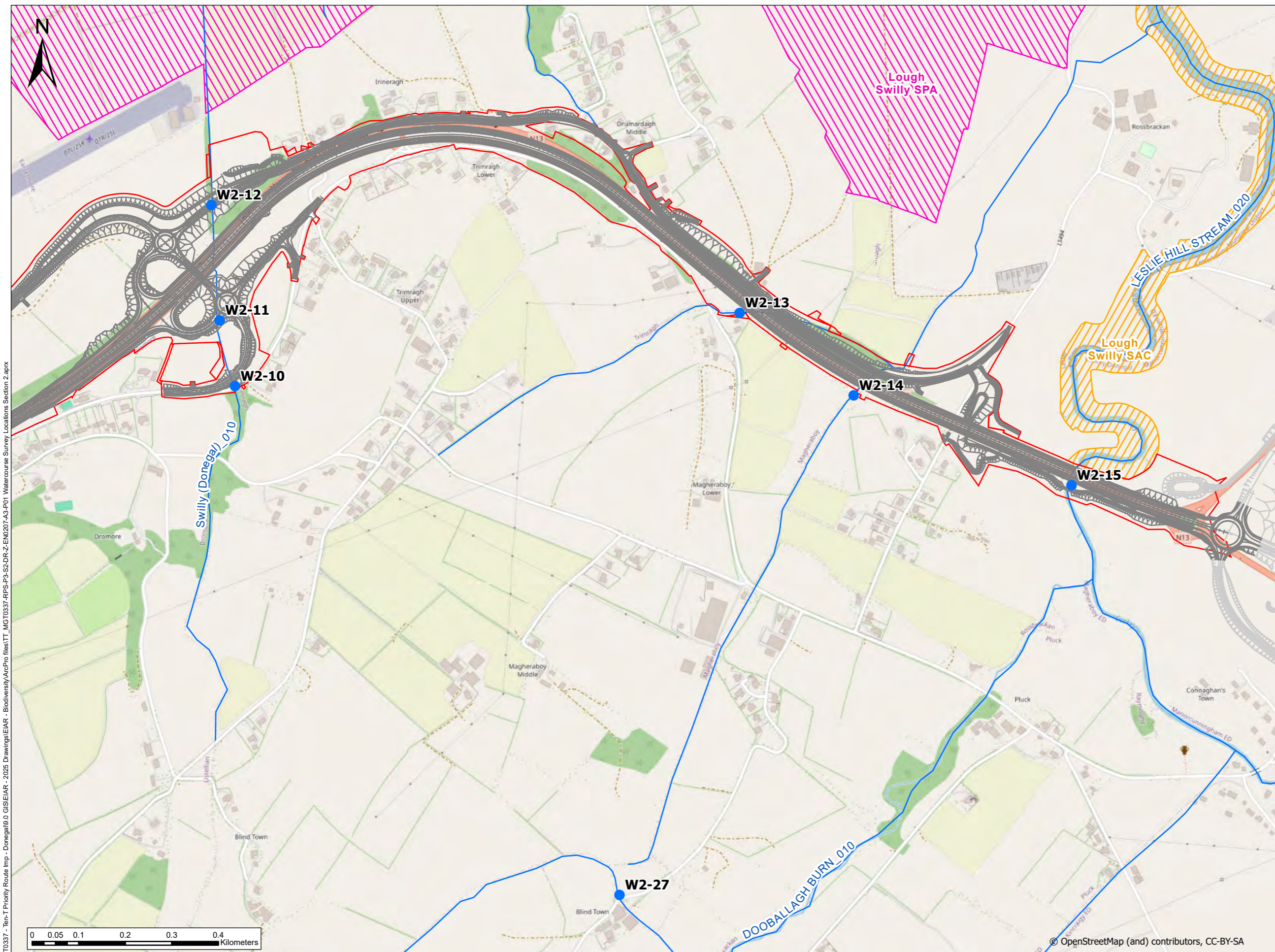
DO NOT SCALE, use figured dimensions only.

All levels are referred to Ordnance Survey Datum, Malin Head.

This drawing is the property of the Donegal County Council. It is a confidential document and must not be copied, used, or its contents divulged without prior written consent. This document should not be relied on or used in circumstances other than those for which it was originally prepared. RPS / Barry Transportation accepts no responsibility for this document to any other party other than the party by whom it was commissioned.

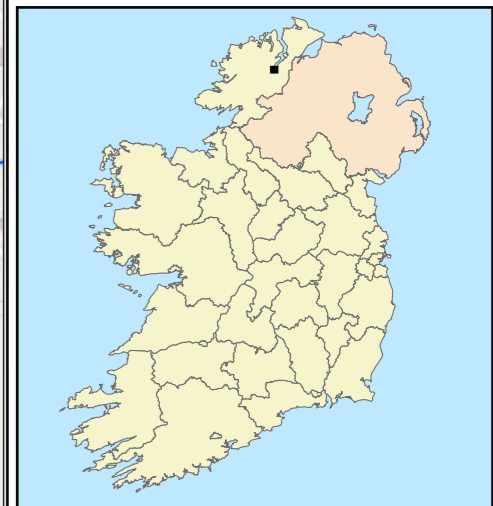
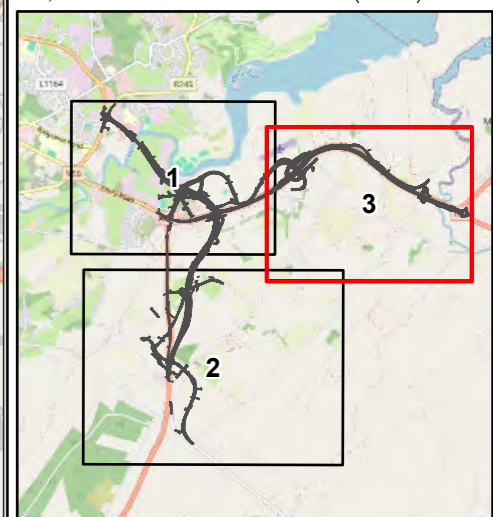
Rev.	Date	Drawn	Description	Chk'd	Appr.
P01	17/02/26	MK	ISSUE FOR PLANNING	RR	GMCE

Project Title: TEN-T Priority Route Improvement Project, Donegal Section 2 - N56/N13 Letterkenny to Manorcunningham			
Drawing Title: Watercourse Survey Locations in Section 2			
Designed: N/A	Date: 16/02/2026	EIAR Drawing Identifier:	Status: A3
Drawn: MK	Scale @ A1: N/A	EIAR Drawing 9B.02	Rev: P01
Approved: GMCE	@ A3: 1:8,000	File Identifier:	
Checked: RR	Sheet: 2 of 3	TT_MGT0337-RPS-P3-S2-DR-Z-EN207	



- LEGEND**
- PROPOSED ROAD DEVELOPMENT
 - ▭ PROPOSED DEVELOPMENT BOUNDARY
 - PROPOSED DEVELOPMENT (SECTION 3)
 - WATERCOURSE SURVEY LOCATIONS
 - EPA DELINEATED WATERCOURSE / WATERBODY
 - ▨ SPECIAL PROTECTION AREA (SPA)
 - ▨ SPECIAL AREAS OF CONSERVATION (SAC)
- EPA WATERCOURSE NAME**
- W2-10: Farsetmore
 - W2-11: Farsetmore
 - W2-12: Farsetmore
 - W2-13: Trimragh
 - W2-14: Maghera_Mor 39
 - W2-15: Leslie Hill stream
 - W2-27: Magheraboy 39

Data Sources:
EPA, National Parks and Wildlife Service (NPWS)



\gnair-bp-01\Work - Donegal\9.0 GIS\IEAR - 2025 Drawings\IEAR - Biodiversity\ArcPro files\TT_MGT0337-RPS-P3-S2-DR-Z-EN207-A3-P01 Watercourse Survey Locations Section 2.aprx

© OpenStreetMap (and) contributors, CC-BY-SA



NOTES
DO NOT SCALE, use figured dimensions only.
All levels are referred to Ordnance Survey Datum, Malin Head.
This drawing is the property of the Donegal County Council. It is a confidential document and must not be copied, used, or its contents divulged without prior written consent. This document should not be relied on or used in circumstances other than those for which it was originally prepared. RPS / Barry Transportation accepts no responsibility for this document to any other party other than the party by whom it was commissioned.

Rev.	Date	Drawn	Description	Chk'd	Appr.
P01	17/02/26	MK	ISSUE FOR PLANNING	RR	GMcE

Project Title: TEN-T Priority Route Improvement Project, Donegal Section 2 - N56/N13 Letterkenny to Manorcunningham			
Drawing Title: Watercourse Survey Locations in Section 2			
Designed: N/A	Date: 16/02/2026	EIAR Drawing Identifier:	Status:
Drawn: MK	Scale @ A1: N/A	EIAR Drawing 9B.02	A3
Approved: GMcE	@ A3:1:8,000	File Identifier:	Rev:
Checked: RR	Sheet: 3 of 3	TT_MGT0337-RPS-P3-S2-DR-Z-EN207	P01