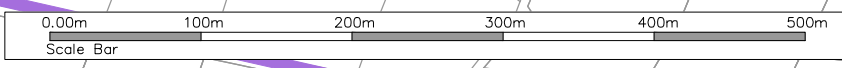


LEGEND:

TURNING HEAD		WATERCOURSE DIVERSIONS	
PUBLIC RIGHTS OF WAY PROPOSED TO BE EXTINGUISHED		CULVERTS	
EXISTING NATIONAL ROAD REFERENCE		INTERCEPTOR DITCHES	
EXISTING REGIONAL ROAD REFERENCE		CARRIER PIPE	
EXISTING LOCAL ROAD REFERENCE		CROSS DRAIN	
ACTIVE TRAVEL NETWORK		INFILTRATION TRENCHES	
STRUCTURE		EXISTING CYCLEWAY	
DRAINAGE POND		PROPOSED WALKING ROUTE CONNECTION	
PROPOSED DEVELOPMENT BOUNDARY		PARK AND SHARE / CYCLE FACILITY	
EXISTING REDUNDANT RAILWAY TRACK		MATERIAL EXTRACTION/ DEPOSITION AREAS (DURING CONSTRUCTION)	
SAC		CONSTRUCTION COMPOUNDS	
PROPOSED OVERHEAD ESB DIVERSION - 110KV (HV)		FLOOD COMPENSATION AREA	
MINOR WATERCOURSE CROSSING (MWC)		UNDERGROUND FLOOD STORAGE AREA	
		RETAINING WALL	



SHEET 01
SHEET 02

T:\MG0337 - Ten-T Priority Route Imp - Donegal\0 Drawings\Phase 3\DGTT - MG0337-RPS-P3-S1-DR-C-DG0024 Section 1 - General Arrangement Drawings (NIS).dwg




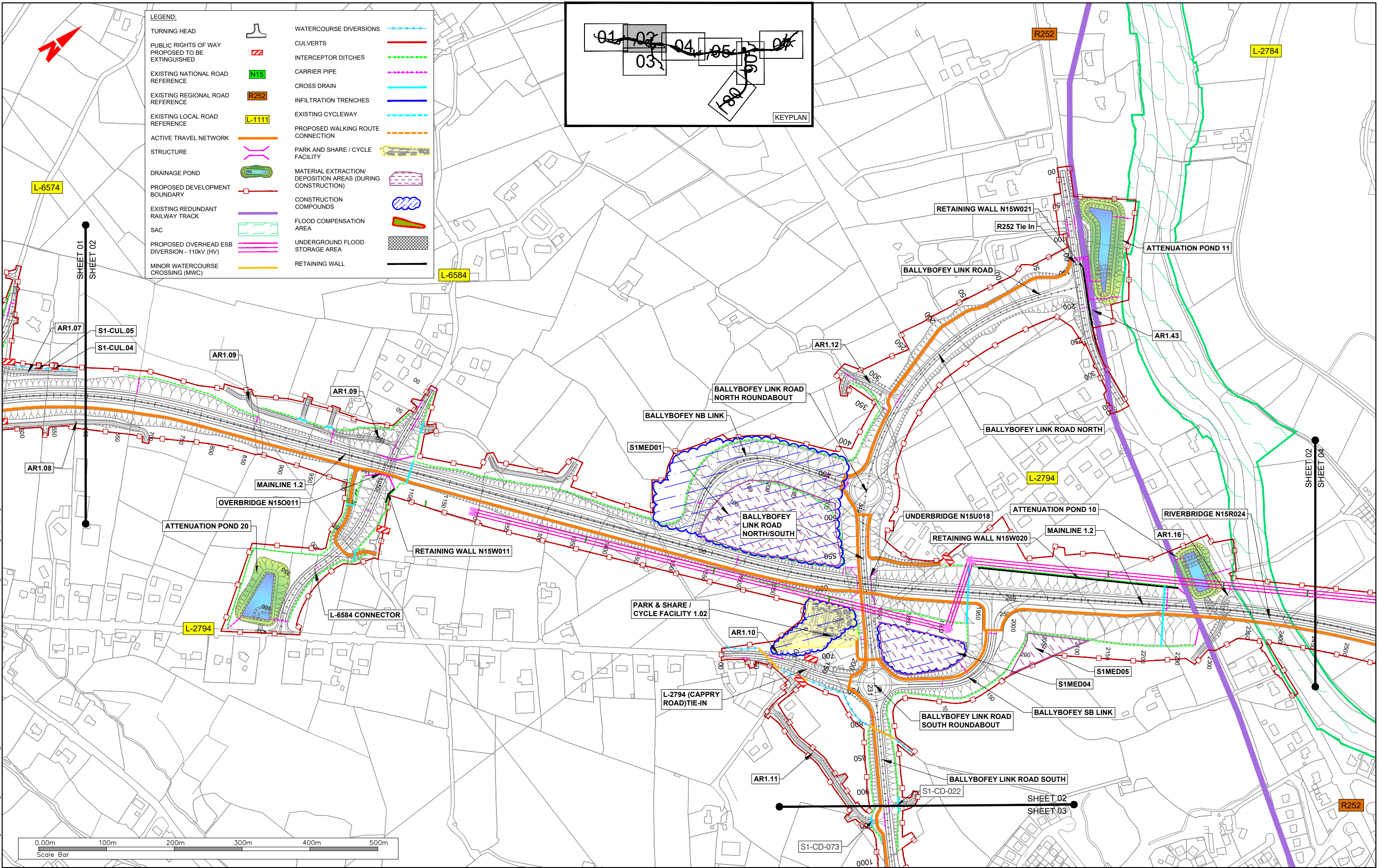
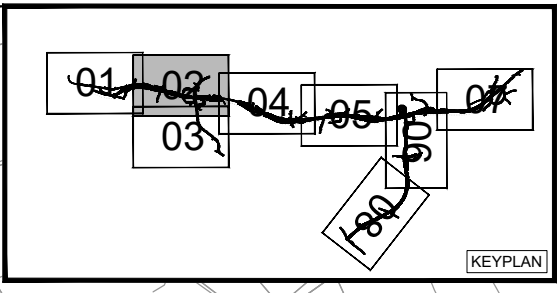
NOTES
DO NOT SCALE, use figured dimensions only.
All levels are referred to Ordnance Survey Datum, Main Head.
This drawing is the property of the Donegal County Council. It is a confidential document and must not be copied, used, or its contents divulged without prior written consent. This document should not be relied on or used in circumstances other than those for which it was originally prepared. RPS / Barry Transportation accepts no responsibility for this document to any other party other than the party by whom it was commissioned.

Rev.	Date	Drawn	Description	Chk'd	Appr.
P01	16.12.25	DL	ISSUE FOR PLANNING	MC	EC

Project Title: TEN-T Priority Route Improvement Project, Donegal Section 1 - N15/N13 Ballybofey / Stranorlar Urban Region		Status: A3
Drawing Title: GENERAL ARRANGEMENT DRAWINGS		Rev: P01
Designed: AM	Date: DEC 2025	NIS Drawing Identifier: DRAWING 1
Drawn: DL	Scale @ A1: 1:2500	File Identifier: TT_MGT0337-RPS-P3-S1-DR-C-DG0024
Approved: EC	@ A3: 1:5000	
Checked: MC	Sheet: 01 of 08	

LEGEND:

TURNING HEAD		WATERCOURSE DIVERSIONS	
PUBLIC RIGHTS OF WAY PROPOSED TO BE EXTINGUISHED		CULVERTS	
EXISTING NATIONAL ROAD REFERENCE		INTERCEPTOR DITCHES	
EXISTING REGIONAL ROAD REFERENCE		CARRIER PIPE	
EXISTING LOCAL ROAD REFERENCE		CROSS DRAIN	
ACTIVE TRAVEL NETWORK		INFILTRATION TRENCHES	
STRUCTURE		EXISTING CYCLEWAY	
DRAINAGE POND		PROPOSED WALKING ROUTE CONNECTION	
PROPOSED DEVELOPMENT BOUNDARY		PARK AND SHARE / CYCLE FACILITY	
EXISTING REDUNDANT RAILWAY TRACK		MATERIAL EXTRACTION/DEPOSITION AREAS (DURING CONSTRUCTION)	
SAC		CONSTRUCTION COMPOUNDS	
PROPOSED OVERHEAD ESB DIVERSION - 110kV (HV)		FLOOD COMPENSATION AREA	
MINOR WATERCOURSE CROSSING (MWC)		UNDERGROUND FLOOD STORAGE AREA	
		RETAINING WALL	



T:\MGT0337 - Ten-T Priority Route Imp - Donegal\8.0 Drawings\Phase 3\DGTT - MGT0337-RPS-P3-S1-DR-C-DG0024 Section 1 - General Arrangement Drawings (NIS).dwg

TII
Bonnagar Iompar Éireann
Transport Infrastructure Ireland

Riádas na hÉireann
Government of Ireland
2040

Donegal
Comhairle Contae
Dhún na nGall
Donegal County Council

Donegal
Comhairle Contae
Dhún na nGall
Donegal County Council

RPS BARRY
TRANSPORTATION

NOTES

DO NOT SCALE, use figured dimensions only.

All levels are referred to Ordnance Survey Datum, Main Head.

This drawing is the property of the Donegal County Council. It is a confidential document and must not be copied, used, or its contents divulged without prior written consent. This document should not be relied on or used in circumstances other than those for which it was originally prepared. RPS / Barry Transportation accepts no responsibility for this document to any other party other than the party by whom it was commissioned.

Rev.	Date	Drawn	Description	Chk'd	Appr.
P01	16.12.25	DL	ISSUE FOR PLANNING	MC	EC

Project Title: TEN-T Priority Route Improvement Project, Donegal Section 1 - N15/N13 Ballybofey / Stranorlar Urban Region

Drawing Title: GENERAL ARRANGEMENT DRAWINGS

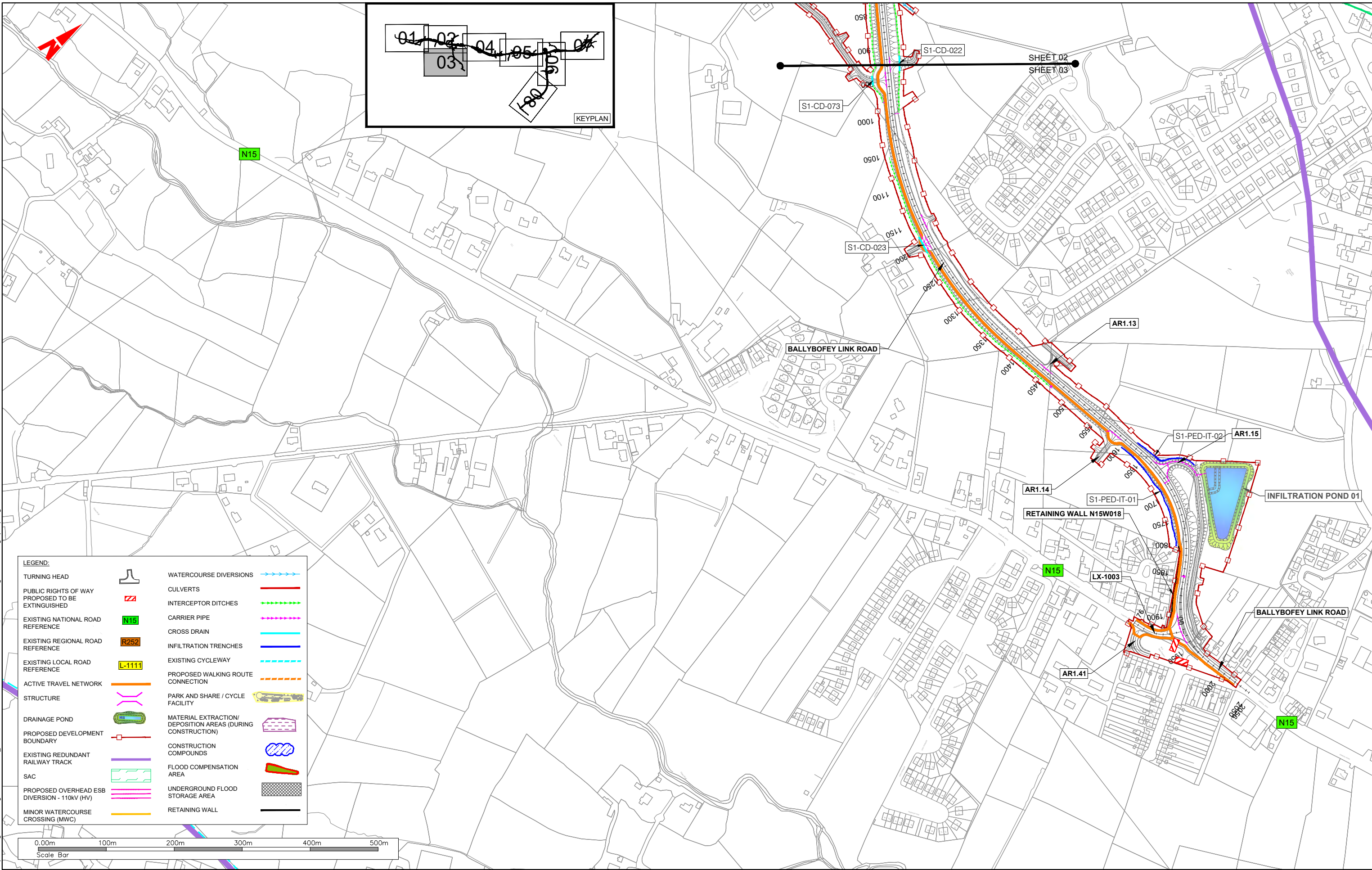
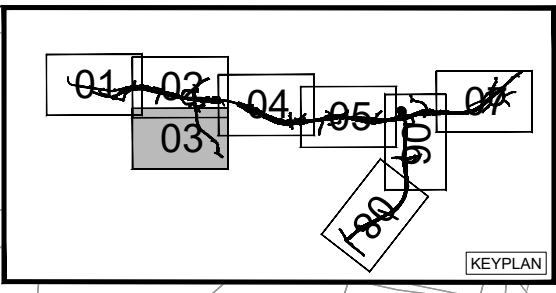
Status: A3

Designed: AM
Drawn: DL
Approved: EC
Checked: MC

Date: DEC 2025
Scale @ A1: 1:2500
@ A3: 1:5000
Sheet: 02 of 08

NIS Drawing Identifier: DRAWING 1
File Identifier: TT_MGT0337-RPS-P3-S1-DR-C-DG0024

Rev: P01



LEGEND:

TURNING HEAD		WATERCOURSE DIVERSIONS	
PUBLIC RIGHTS OF WAY PROPOSED TO BE EXTINGUISHED		CULVERTS	
EXISTING NATIONAL ROAD REFERENCE		INTERCEPTOR DITCHES	
EXISTING REGIONAL ROAD REFERENCE		CARRIER PIPE	
EXISTING LOCAL ROAD REFERENCE		CROSS DRAIN	
ACTIVE TRAVEL NETWORK		INFILTRATION TRENCHES	
STRUCTURE		EXISTING CYCLEWAY	
DRAINAGE POND		PROPOSED WALKING ROUTE CONNECTION	
PROPOSED DEVELOPMENT BOUNDARY		PARK AND SHARE / CYCLE FACILITY	
EXISTING REDUNDANT RAILWAY TRACK		MATERIAL EXTRACTION/DEPOSITION AREAS (DURING CONSTRUCTION)	
SAC		CONSTRUCTION COMPOUNDS	
PROPOSED OVERHEAD ESB DIVERSION - 110kV (HV)		FLOOD COMPENSATION AREA	
MINOR WATERCOURSE CROSSING (MWC)		UNDERGROUND FLOOD STORAGE AREA	
		RETAINING WALL	



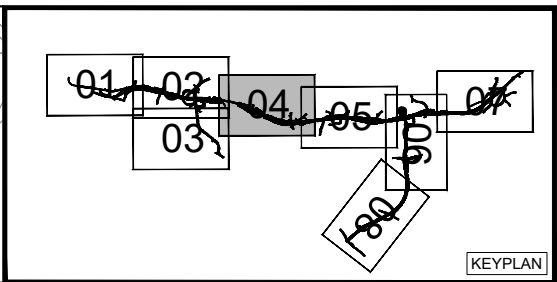
NOTES
 DO NOT SCALE, use figured dimensions only.
 All levels are referred to Ordnance Survey Datum, Mean Head.
 This drawing is the property of the Donegal County Council. It is a confidential document and must not be copied, used, or its contents divulged without prior written consent. This document should not be relied on or used in circumstances other than those for which it was originally prepared. RPS / Barry Transportation accepts no responsibility for this document to any other party other than the party by whom it was commissioned.

Rev.	Date	Drawn	Description	Chk'd	Appr.
P01	16.12.25	DL	ISSUE FOR PLANNING	MC	EC

Project Title: TEN-T Priority Route Improvement Project, Donegal Section 1 - N15/N13 Ballybofey / Stranorlar Urban Region		Status: A3
Drawing Title: GENERAL ARRANGEMENT DRAWINGS		Rev: P01
Designed: AM	Date: DEC 2025	NIS Drawing Identifier: DRAWING 1
Drawn: DL	Scale @ A1: 1:2500	File Identifier: TT_MGT0337-RPS-P3-S1-DR-C-DG0024
Approved: EC	@ A3: 1:5000	
Checked: MC	Sheet: 03 of 08	

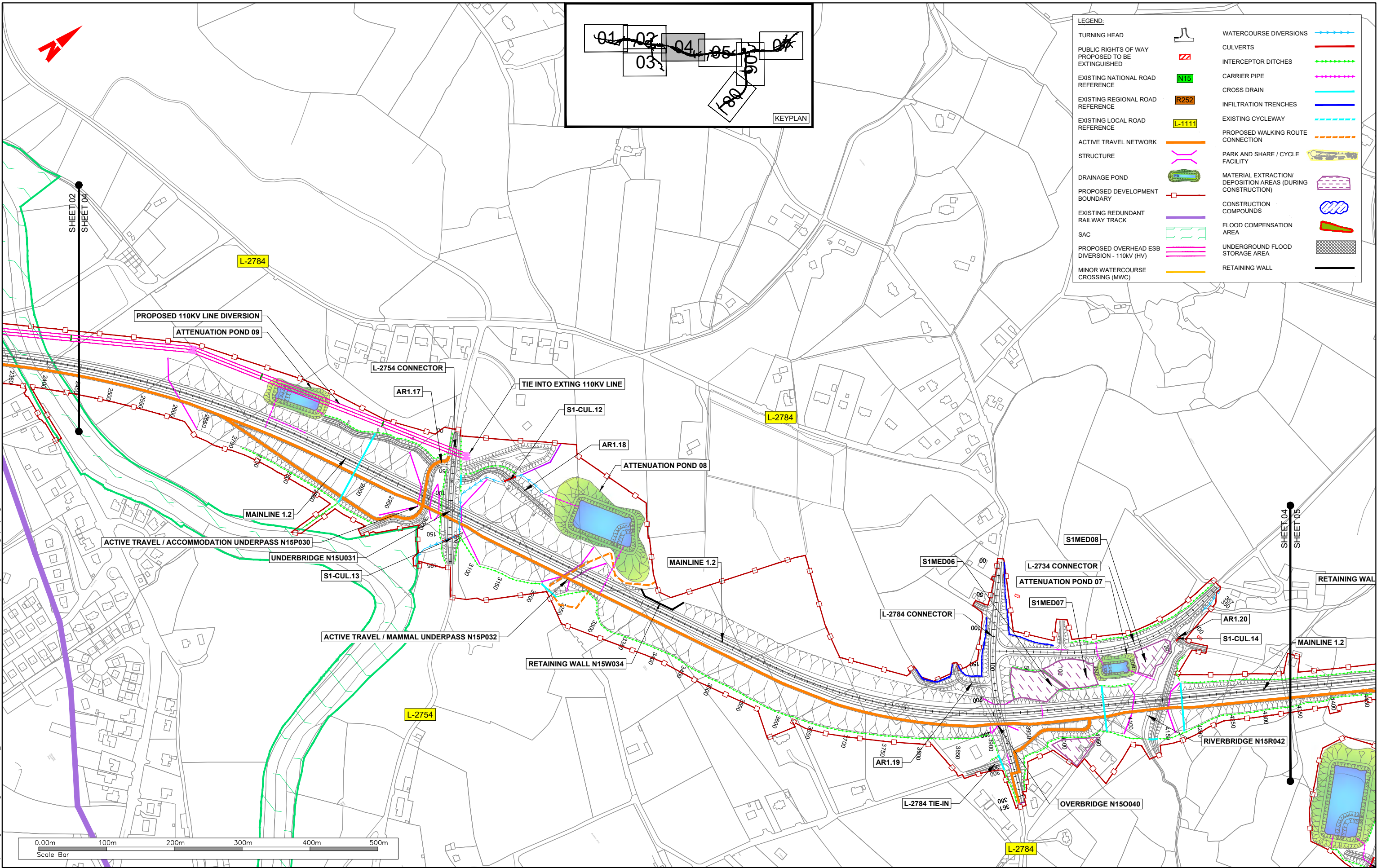
T:\MGT0337 - Ten-T Priority Route Imp - Donegal\8.0 Drawings\Phase 3\DRG\TT_MGT0337-RPS-P3-S1-DR-C-DG0024 Section 1 - General Arrangement Drawings (NIS).dwg





LEGEND:

TURNING HEAD		WATERCOURSE DIVERSIONS	
PUBLIC RIGHTS OF WAY PROPOSED TO BE EXTINGUISHED		CULVERTS	
EXISTING NATIONAL ROAD REFERENCE		INTERCEPTOR DITCHES	
EXISTING REGIONAL ROAD REFERENCE		CARRIER PIPE	
EXISTING LOCAL ROAD REFERENCE		CROSS DRAIN	
ACTIVE TRAVEL NETWORK		INFILTRATION TRENCHES	
STRUCTURE		EXISTING CYCLEWAY	
DRAINAGE POND		PROPOSED WALKING ROUTE CONNECTION	
PROPOSED DEVELOPMENT BOUNDARY		PARK AND SHARE / CYCLE FACILITY	
EXISTING REDUNDANT RAILWAY TRACK		MATERIAL EXTRACTION/DEPOSITION AREAS (DURING CONSTRUCTION)	
SAC		CONSTRUCTION COMPOUNDS	
PROPOSED OVERHEAD ESB DIVERSION - 110kV (HV)		FLOOD COMPENSATION AREA	
MINOR WATERCOURSE CROSSING (MWC)		UNDERGROUND FLOOD STORAGE AREA	
		RETAINING WALL	



T:\MGT0337 - Ten-T Priority Route Improvement - Donegal\0 Drawings\Phase 3\DRG\TT_MGT0337-RPS-P3-S1-DR-C-DG0024 Section 1 - General Arrangement Drawings (NIS).dwg

NOTES
 DO NOT SCALE, use figured dimensions only.
 All levels are referred to Ordnance Survey Datum, Main Head.
 This drawing is the property of the Donegal County Council. It is a confidential document and must not be copied, used, or its contents divulged without prior written consent. This document should not be relied on or used in circumstances other than those for which it was originally prepared. RPS / Barry Transportation accepts no responsibility for this document to any other party other than the party by whom it was commissioned.

Rev.	Date	Drawn	Description	Chk'd	Appr.
P01	16.12.25	DL	ISSUE FOR PLANNING	MC	EC

Project Title: TEN-T Priority Route Improvement Project, Donegal Section 1 - N15/N13 Ballybofey / Stranorlar Urban Region

Drawing Title: GENERAL ARRANGEMENT DRAWINGS

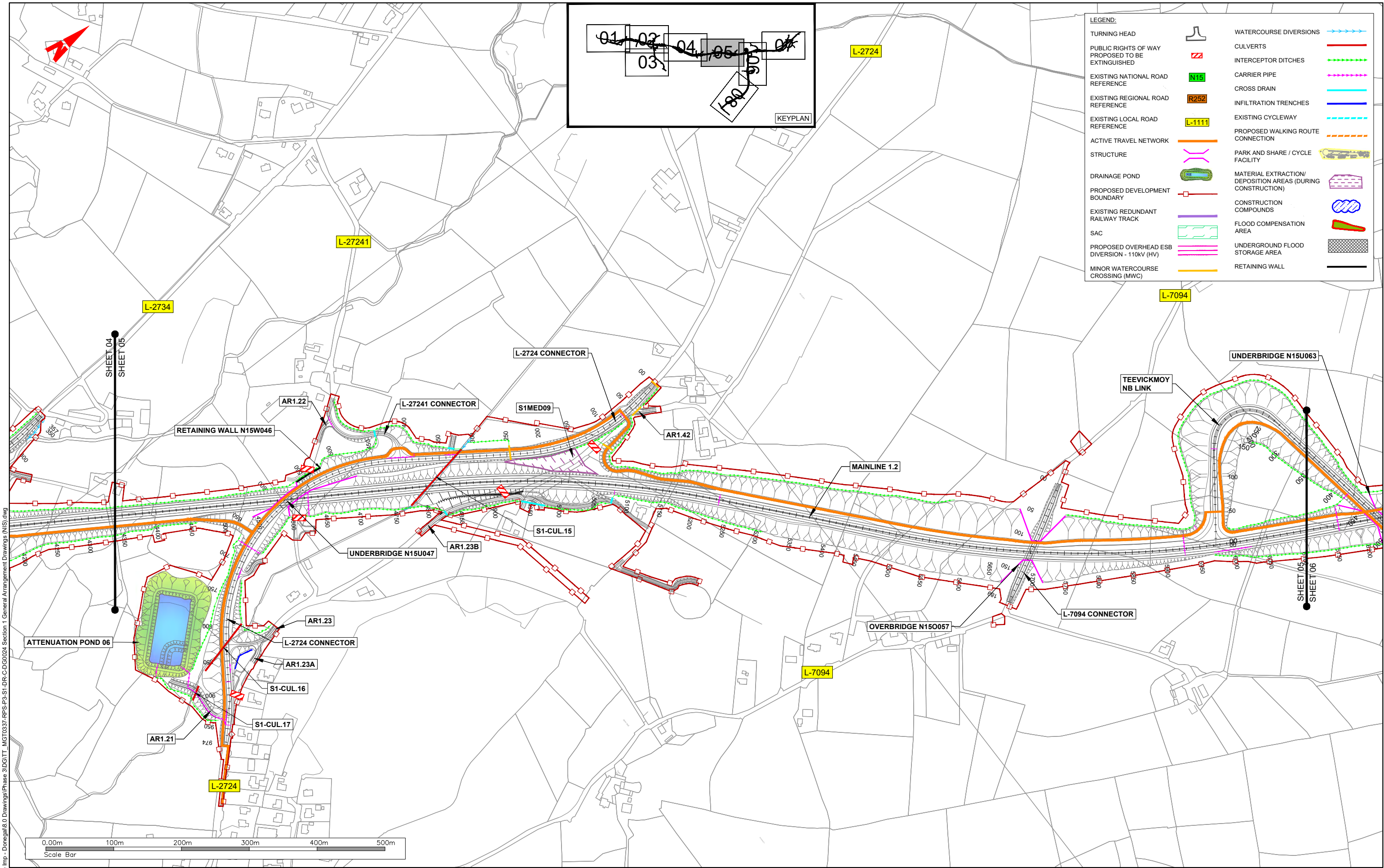
Status: A3

Designed: AM
 Drawn: DL
 Approved: EC
 Checked: MC

Date: DEC 2025
 Scale @ A1: 1:2500
 @ A3: 1:5000
 Sheet: 04 of 08

NIS Drawing Identifier: DRAWING 1
 File Identifier: TT_MGT0337-RPS-P3-S1-DR-C-DG0024

Rev: P01

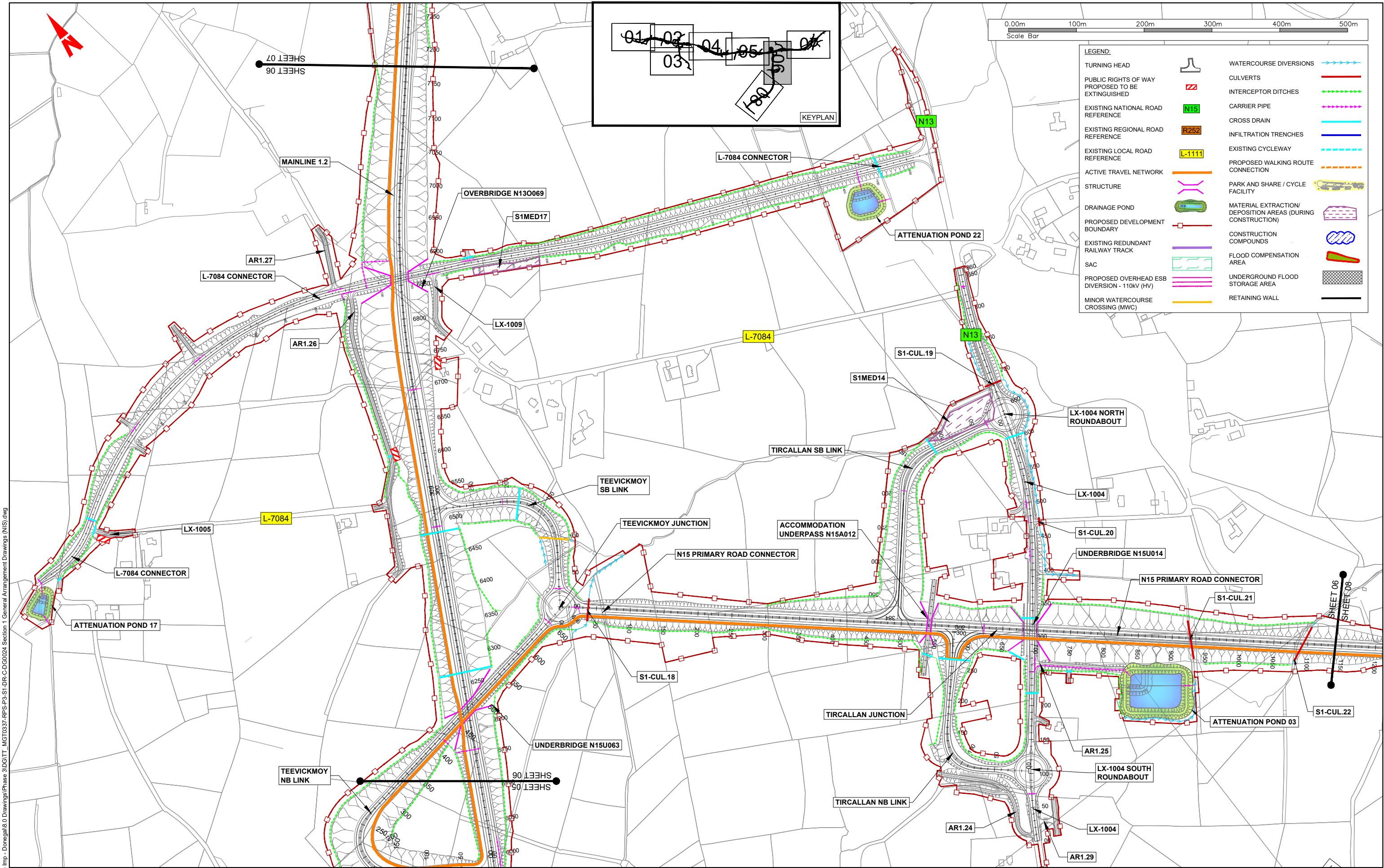


T:\MGT0337 - Ten-T Priority Route Imp - Donegal\0 Drawings\Phase 3\DGTT_MGT0337-RPS-P3-S1-DR-C-DG0024 Section 1 General Arrangement Drawings (NIS).dwg

NOTES
 DO NOT SCALE, use figured dimensions only.
 All levels are referred to Ordnance Survey Datum, Main Head.
 This drawing is the property of the Donegal County Council. It is a confidential document and must not be copied, used, or its contents divulged without prior written consent. This document should not be relied on or used in circumstances other than those for which it was originally prepared. RPS / Barry Transportation accepts no responsibility for this document to any other party other than the party by whom it was commissioned.

Rev.	Date	Drawn	Description	Chk'd	Appr.
P01	16.12.25	DL	ISSUE FOR PLANNING	MC	EC

Project Title: TEN-T Priority Route Improvement Project, Donegal Section 1 - N15/N13 Ballybofey / Stranorlar Urban Region		Status: A3
Drawing Title: GENERAL ARRANGEMENT DRAWINGS		Rev: P01
Designed: AM	Date: DEC 2025	NIS Drawing Identifier: DRAWING 1
Drawn: DL	Scale @ A1: 1:2500	File Identifier: TT_MGT0337-RPS-P3-S1-DR-C-DG0024
Approved: EC	@ A3: 1:5000	
Checked: MC	Sheet: 05 of 08	



T:\MGT0337 - Ten-T Priority Route Imp - Donegal\Phase 3\DR-C-DG0024 Section 1 - General Arrangement Drawings (NIS).dwg
 Bonnegar Iompar Éireann
 Transpórt Infrastructure Ireland
 Co-financed by the Connecting Europe Facility of the European Union
 Rialtas na hÉireann
 Government of Ireland
 2040
 Donegal
 Comhairle Contae Dhún na nGall
 Donegal County Council
 OPEB DOEHOE TIANEIKEA
 Dhán na nGall
 rps BARRY
 TRANSPORTATION
 NOTES
 DO NOT SCALE, use figured dimensions only.
 All levels are referred to Ordnance Survey Datum, Mean Head.
 This drawing is the property of the Donegal County Council. It is a confidential document and must not be copied, used, or its contents divulged without prior written consent. This document should not be relied on or used in circumstances other than those for which it was originally prepared. RPS / Barry Transportation accepts no responsibility for this document to any other party other than the party by whom it was commissioned.

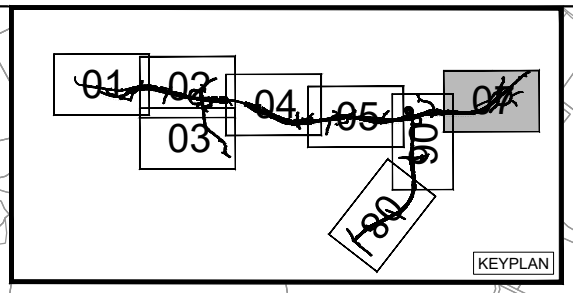
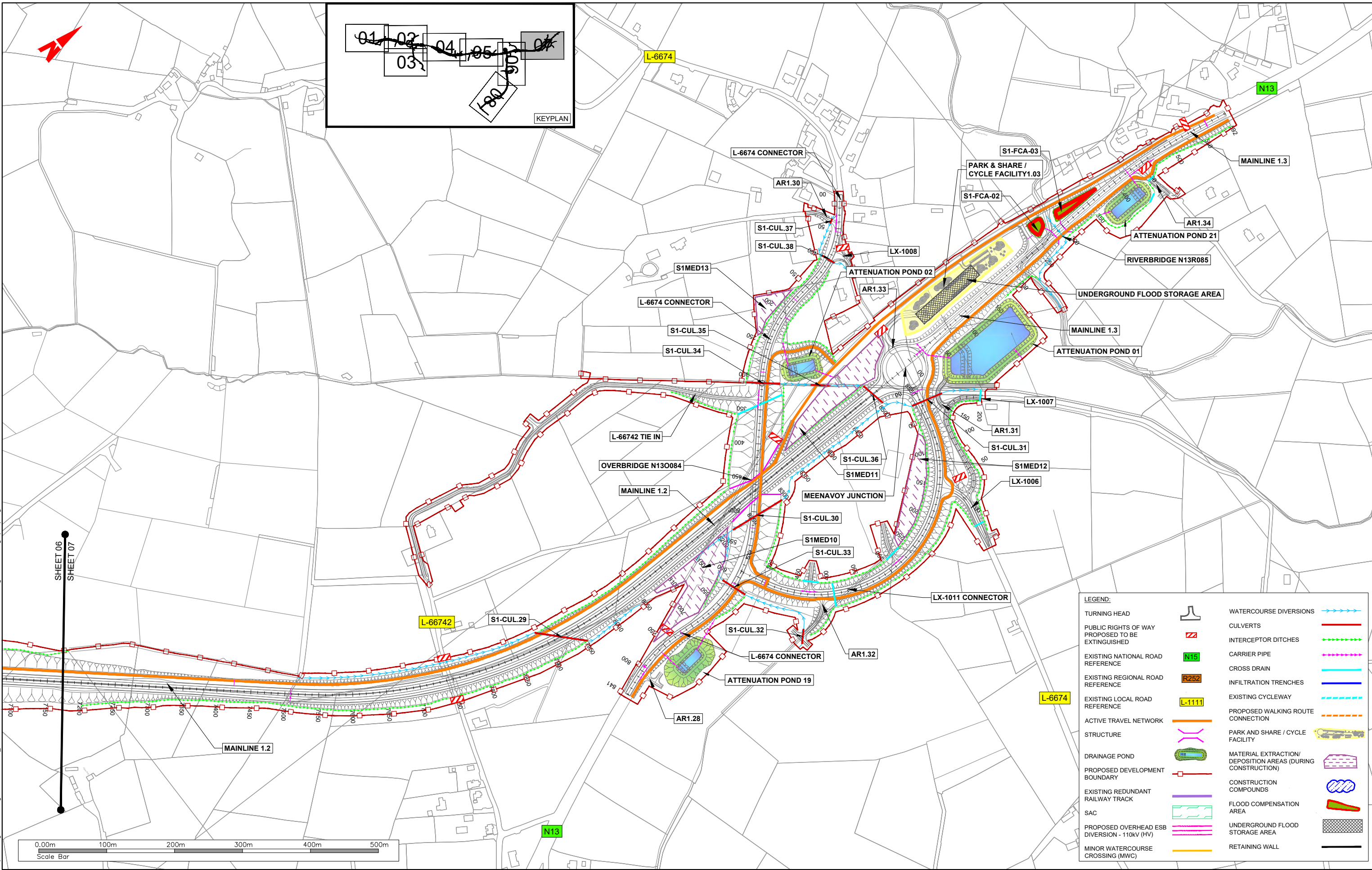
Rev.	Date	Drawn	Description	Chk'd	Appr.
P01	16.12.25	DL	ISSUE FOR PLANNING	MC	EC

 Project Title: TEN-T Priority Route Improvement Project, Donegal Section 1 - N15/N13 Ballybofey / Stranorlar Urban Region
 Drawing Title: GENERAL ARRANGEMENT DRAWINGS
 Status: A3
 Designed: AM
 Drawn: DL
 Approved: EC
 Checked: MC
 Date: DEC 2025
 Scale @ A1: 1:2500
 @ A3: 1:5000
 Sheet: 06 of 08
 NIS Drawing Identifier: DRAWING 1
 File Identifier: TT_MGT0337-RPS-P3-S1-DR-C-DG0024
 Rev: P01



Rev.	Date	Drawn	Description	Chk'd	Appr.
P01	16.12.25	DL	ISSUE FOR PLANNING	MC	EC

Project Title: TEN-T Priority Route Improvement Project, Donegal Section 1 - N15/N13 Ballybofey / Stranorlar Urban Region
 Drawing Title: GENERAL ARRANGEMENT DRAWINGS
 Status: A3
 Designed: AM
 Drawn: DL
 Approved: EC
 Checked: MC
 Date: DEC 2025
 Scale @ A1: 1:2500
 @ A3: 1:5000
 Sheet: 06 of 08
 NIS Drawing Identifier: DRAWING 1
 File Identifier: TT_MGT0337-RPS-P3-S1-DR-C-DG0024
 Rev: P01



LEGEND:

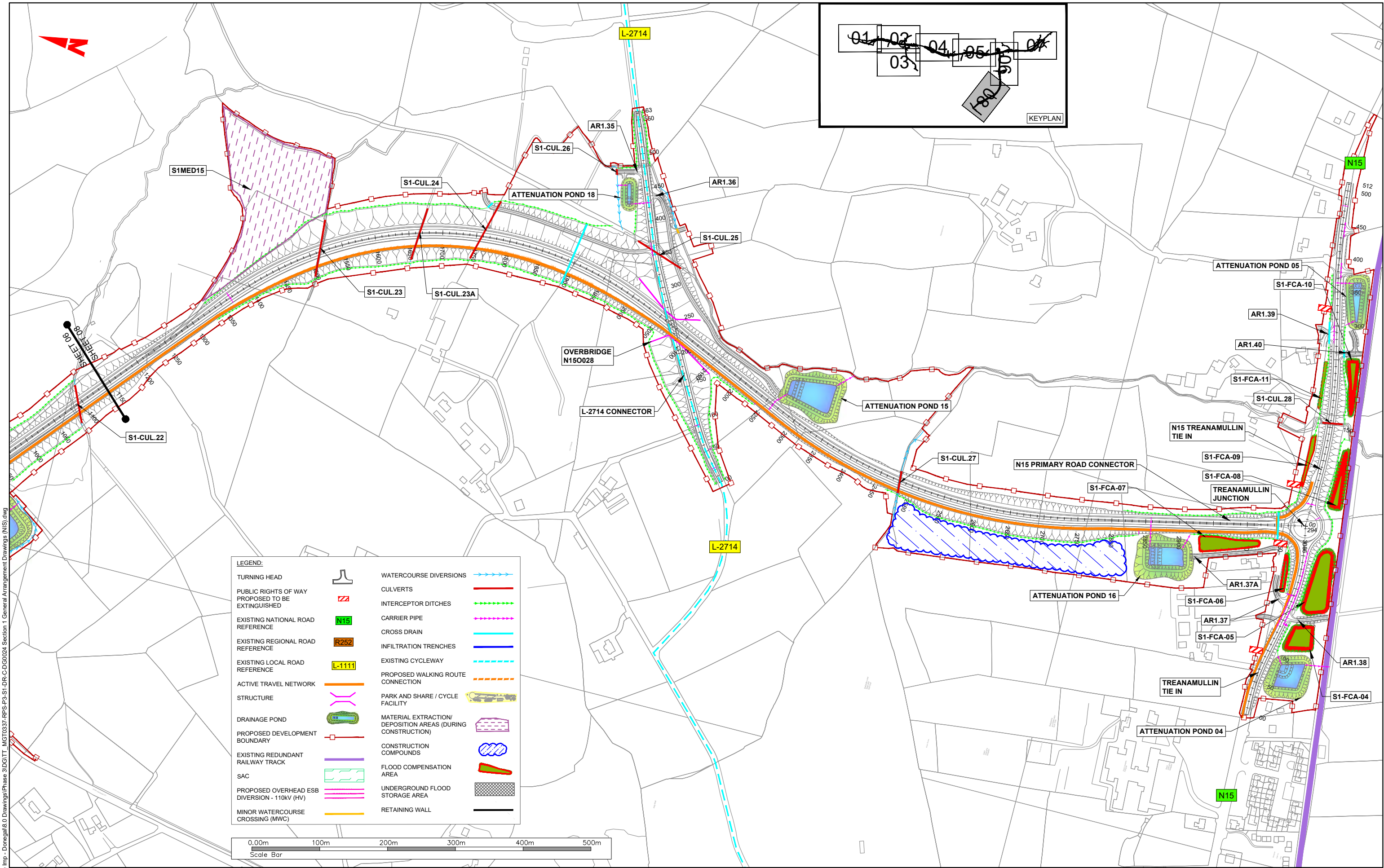
TURNING HEAD		WATERCOURSE DIVERSIONS	
PUBLIC RIGHTS OF WAY PROPOSED TO BE EXTINGUISHED		CULVERTS	
EXISTING NATIONAL ROAD REFERENCE		INTERCEPTOR DITCHES	
EXISTING REGIONAL ROAD REFERENCE		CARRIER PIPE	
EXISTING LOCAL ROAD REFERENCE		CROSS DRAIN	
ACTIVE TRAVEL NETWORK		INFILTRATION TRENCHES	
STRUCTURE		EXISTING CYCLEWAY	
DRAINAGE POND		PROPOSED WALKING ROUTE CONNECTION	
PROPOSED DEVELOPMENT BOUNDARY		PARK AND SHARE / CYCLE FACILITY	
EXISTING REDUNDANT RAILWAY TRACK		MATERIAL EXTRACTION/DEPOSITION AREAS (DURING CONSTRUCTION)	
SAC		CONSTRUCTION COMPOUNDS	
PROPOSED OVERHEAD ESB DIVERSION - 110kV (HV)		FLOOD COMPENSATION AREA	
MINOR WATERCOURSE CROSSING (MWC)		UNDERGROUND FLOOD STORAGE AREA	
		RETAINING WALL	

T:\MGT0337 - Ten-T Priority Route Imp - Donegal\8.0 Drawings\Phase 3\DRG\TT_MGT0337-RPS-P3-S1-DR-C-DG0024 Section 1 - General Arrangement Drawings (NIS).dwg

NOTES
 DO NOT SCALE, use figured dimensions only.
 All levels are referred to Ordnance Survey Datum, Main Head.
 This drawing is the property of the Donegal County Council. It is a confidential document and must not be copied, used, or its contents divulged without prior written consent. This document should not be relied on or used in circumstances other than those for which it was originally prepared. RPS / Barry Transportation accepts no responsibility for this document to any other party other than the party by whom it was commissioned.

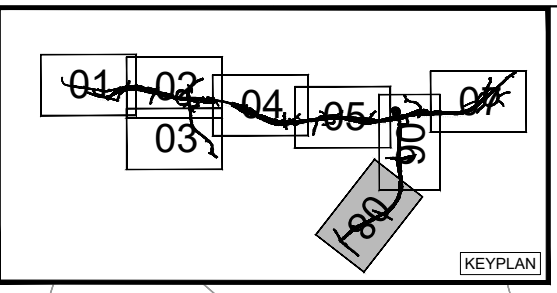

Rev.	Date	Drawn	Description	Chk'd	Appr.
P01	16.12.25	DL	ISSUE FOR PLANNING	MC	EC

Project Title: TEN-T Priority Route Improvement Project, Donegal Section 1 - N15/N13 Ballybofey / Stranorlar Urban Region
 Drawing Title: GENERAL ARRANGEMENT DRAWINGS
 Status: A3
 Designed: AM
 Drawn: DL
 Approved: EC
 Checked: MC
 Date: DEC 2025
 Scale @ A1: 1:2500
 @ A3: 1:5000
 Sheet: 07 of 08
 NIS Drawing Identifier: DRAWING 1
 File Identifier: TT_MGT0337-RPS-P3-S1-DR-C-DG0024
 Rev: P01



LEGEND:

TURNING HEAD		WATERCOURSE DIVERSIONS	
PUBLIC RIGHTS OF WAY PROPOSED TO BE EXTINGUISHED		CULVERTS	
EXISTING NATIONAL ROAD REFERENCE		INTERCEPTOR DITCHES	
EXISTING REGIONAL ROAD REFERENCE		CARRIER PIPE	
EXISTING LOCAL ROAD REFERENCE		CROSS DRAIN	
ACTIVE TRAVEL NETWORK		INFILTRATION TRENCHES	
STRUCTURE		EXISTING CYCLEWAY	
DRAINAGE POND		PROPOSED WALKING ROUTE CONNECTION	
PROPOSED DEVELOPMENT BOUNDARY		PARK AND SHARE / CYCLE FACILITY	
EXISTING REDUNDANT RAILWAY TRACK		MATERIAL EXTRACTION/DEPOSITION AREAS (DURING CONSTRUCTION)	
SAC		CONSTRUCTION COMPOUNDS	
PROPOSED OVERHEAD ESB DIVERSION - 110kV (HV)		FLOOD COMPENSATION AREA	
MINOR WATERCOURSE CROSSING (MWC)		UNDERGROUND FLOOD STORAGE AREA	
		RETAINING WALL	



T:\MGT0337 - Ten-T Priority Route Imp - Donegal\8.0 Drawings\Phase 3\DGTT_MGT0337-RPS-P3-S1-DR-C-DG0024 Section 1 - General Arrangement Drawings (NIS).dwg



NOTES
 DO NOT SCALE, use figured dimensions only.
 All levels are referred to Ordnance Survey Datum, Mean Head.
 This drawing is the property of the Donegal County Council. It is a confidential document and must not be copied, used, or its contents divulged without prior written consent. This document should not be relied on or used in circumstances other than those for which it was originally prepared. RPS / Barry Transportation accepts no responsibility for this document to any other party other than the party by whom it was commissioned.

Rev.	Date	Drawn	Description	Chk'd	Appr.
P01	16.12.25	DL	ISSUE FOR PLANNING	MC	EC

Project Title: TEN-T Priority Route Improvement Project, Donegal Section 1 - N15/N13 Ballybofey / Stranorlar Urban Region		Status: A3
Drawing Title: GENERAL ARRANGEMENT DRAWINGS		Rev: P01
Designed: AM	Date: DEC 2025	NIS Drawing Identifier: DRAWING 1
Drawn: DL	Scale @ A1: 1:2500	File Identifier: TT_MGT0337-RPS-P3-S1-DR-C-DG0024
Approved: EC	@ A3: 1:5000	
Checked: MC	Sheet: 08 of 08	