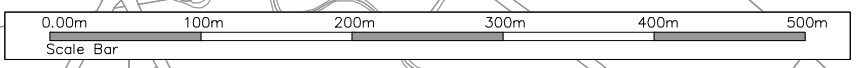
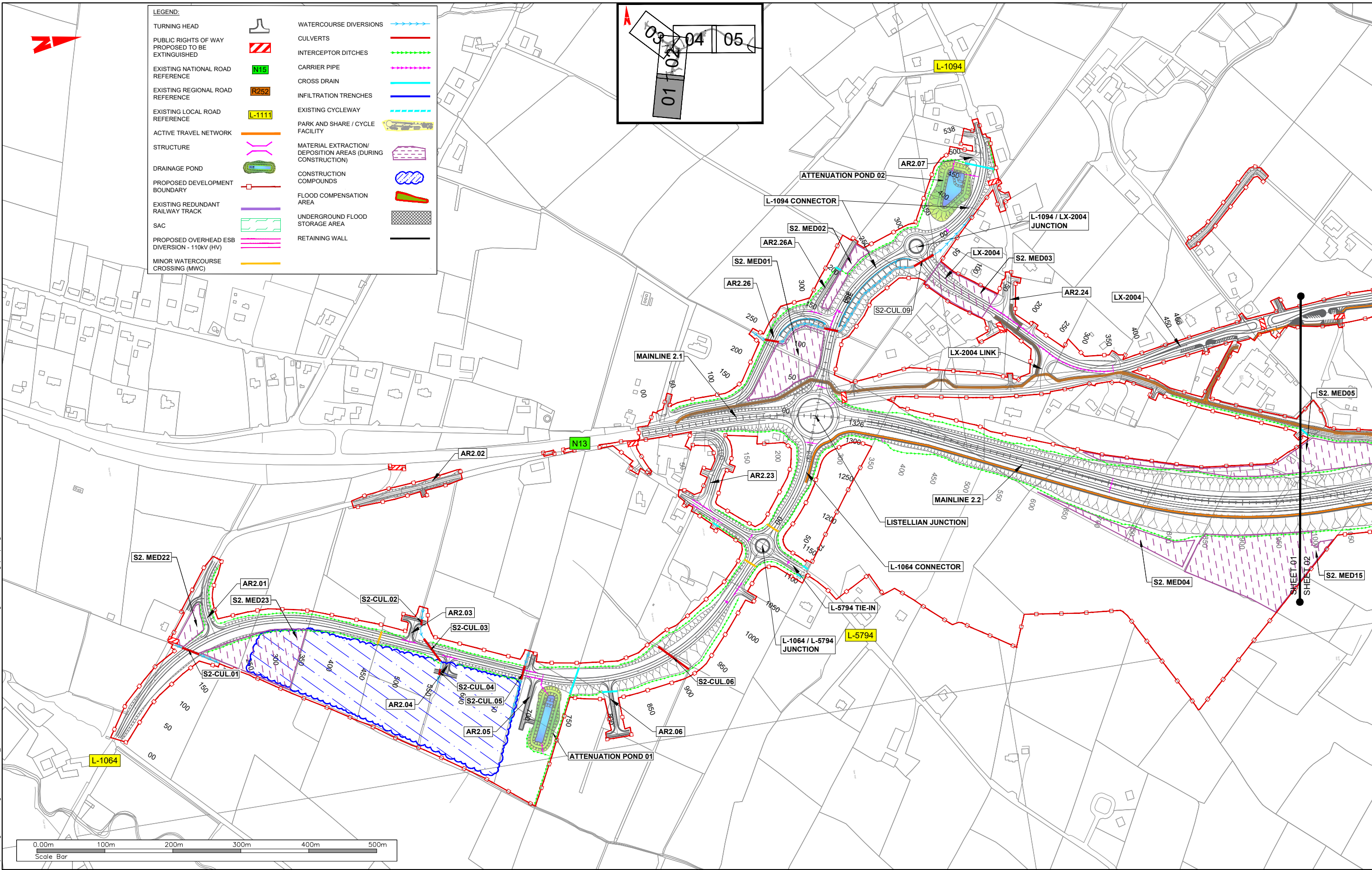
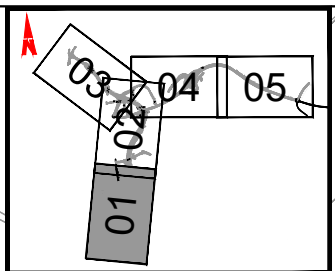


LEGEND:	
TURNING HEAD	
PUBLIC RIGHTS OF WAY PROPOSED TO BE EXTINGUISHED	
EXISTING NATIONAL ROAD REFERENCE	
EXISTING REGIONAL ROAD REFERENCE	
EXISTING LOCAL ROAD REFERENCE	
ACTIVE TRAVEL NETWORK	
STRUCTURE	
DRAINAGE POND	
PROPOSED DEVELOPMENT BOUNDARY	
EXISTING REDUNDANT RAILWAY TRACK	
SAC	
PROPOSED OVERHEAD ESB DIVERSION - 110kV (HV)	
MINOR WATERCOURSE CROSSING (MWC)	
WATERCOURSE DIVERSIONS	
CULVERTS	
INTERCEPTOR DITCHES	
CARRIER PIPE	
CROSS DRAIN	
INFILTRATION TRENCHES	
EXISTING CYCLEWAY	
PARK AND SHARE / CYCLE FACILITY	
MATERIAL EXTRACTION/DEPOSITION AREAS (DURING CONSTRUCTION)	
CONSTRUCTION COMPOUNDS	
FLOOD COMPENSATION AREA	
UNDERGROUND FLOOD STORAGE AREA	
RETAINING WALL	



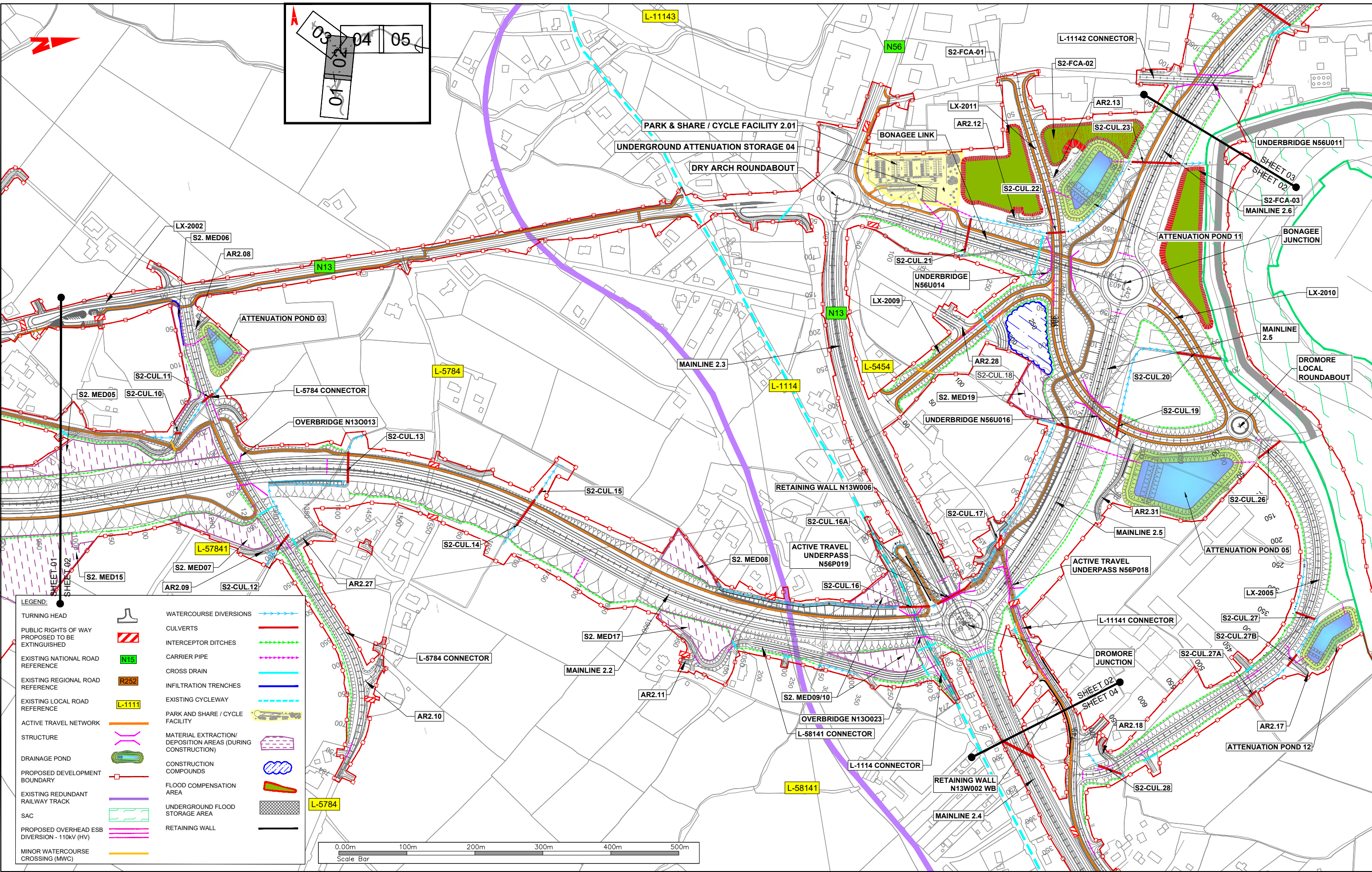
T:\MGT0337 - Ten-T Priority Route Imp - Donegal\8.0 Drawings\Phase 3\DR - S2-DR-C-DG0023 General Arrangement Drawings(NIS).dwg

**NOTES**  
 DO NOT SCALE, use figured dimensions only.  
 All levels are referred to Ordnance Survey Datum, Main Head.  
 This drawing is the property of the Donegal County Council. It is a confidential document and must not be copied, used, or its contents divulged without prior written consent. This document should not be relied on or used in circumstances other than those for which it was originally prepared. RPS / Barry Transportation accepts no responsibility for this document to any other party other than the party by whom it was commissioned.

Rev.	Date	Drawn	Description	Chk'd	Appr.
P01	16.12.25	DL	ISSUE FOR PLANNING	MC	EC

Project Title: TEN-T Priority Route Improvement Project, Donegal Section 2 - N56/N13 Letterkenny to Manorcunningham		Status: A3
Drawing Title: GENERAL ARRANGEMENT DRAWINGS		Rev: P01
Designed: AM	Date: DEC 2025	NIS Drawing Identifier: DRAWING 2
Drawn: DL	Scale @ A1: 1:2500	File Identifier: TT_MGT0337-RPS-P3-S2-DR-C-DG0023
Approved: EC	@ A3: 1:5000	
Checked: MC	Sheet: 01 of 05	





T:\MGT0337 - Ten-T Priority Route Imp - Donegal\8.0 Drawings\Phase 3\DR-C-DG0023 General Arrangement Drawings(NIS).dwg

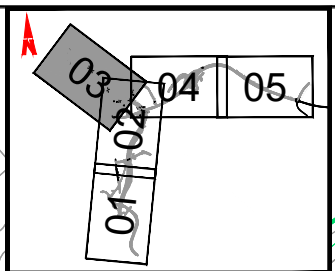
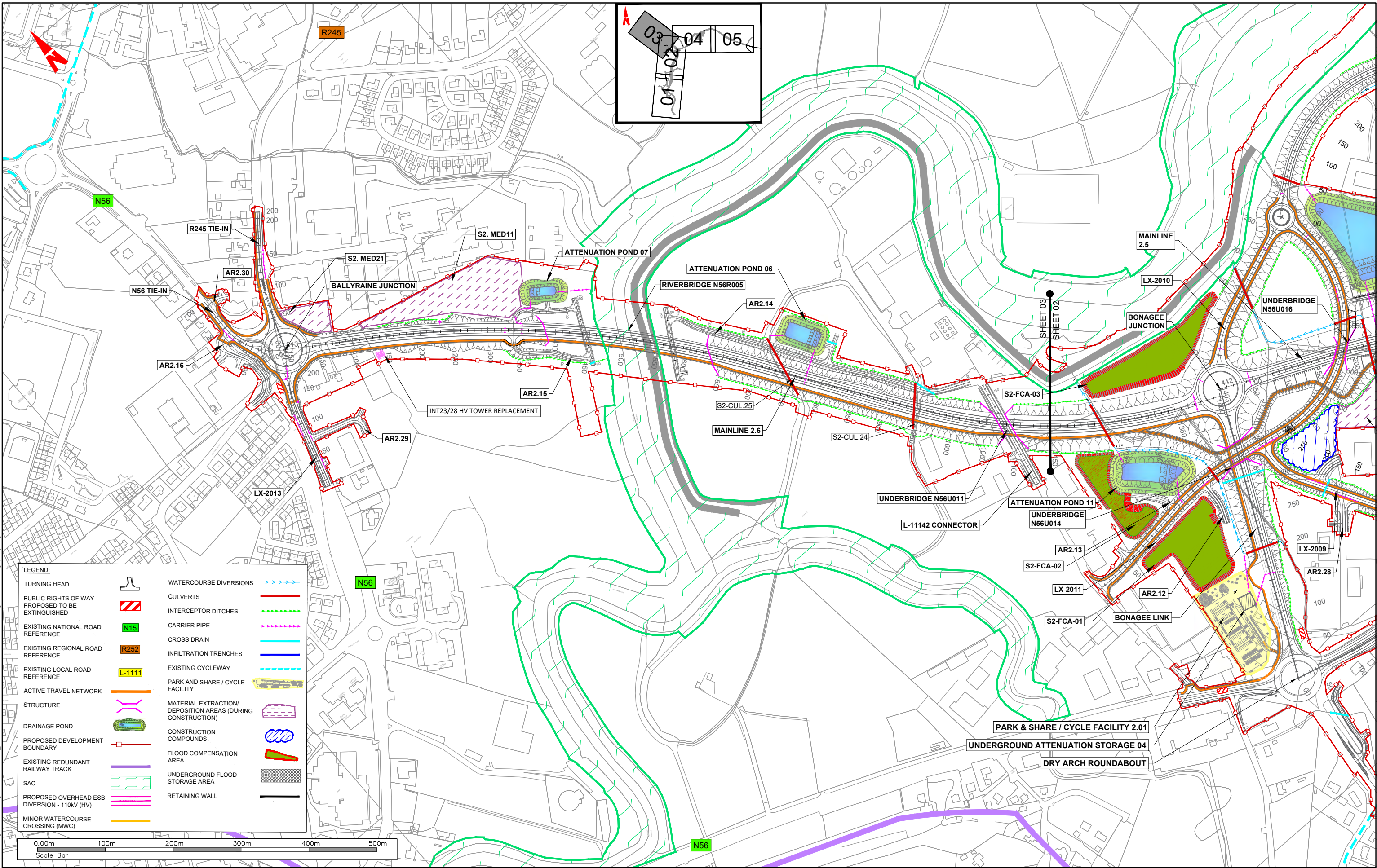


**NOTES**  
 DO NOT SCALE, use figured dimensions only.  
 All levels are referred to Ordnance Survey Datum, Mean Head.  
 This drawing is the property of the Donegal County Council. It is a confidential document and must not be copied, used, or its contents divulged without prior written consent. This document should not be relied on or used in circumstances other than those for which it was originally prepared. RPS / Barry Transportation accepts no responsibility for this document to any other party other than the party by whom it was commissioned.

Rev.	Date	Drawn	Description	Chk'd	Appr.
P01	16.12.25	DL	ISSUE FOR PLANNING	MC	EC

Project Title: TEN-T Priority Route Improvement Project, Donegal Section 2 - N56/N13 Letterkenny to Manorcunningham		Status: A3
Drawing Title: GENERAL ARRANGEMENT DRAWINGS		Rev: P01
Designed: AM	Date: DEC 2025	NIS Drawing Identifier: DRAWING 2
Drawn: DL	Scale @ A1: 1:2500	File Identifier: TT_MGT0337-RPS-P3-S2-DR-C-DG0023
Approved: EC	@ A3: 1:5000	
Checked: MC	Sheet: 02 of 05	





**LEGEND:**

TURNING HEAD		WATERCOURSE DIVERSIONS	
PUBLIC RIGHTS OF WAY PROPOSED TO BE EXTINGUISHED		CULVERTS	
EXISTING NATIONAL ROAD REFERENCE		INTERCEPTOR DITCHES	
EXISTING REGIONAL ROAD REFERENCE		CARRIER PIPE	
EXISTING LOCAL ROAD REFERENCE		CROSS DRAIN	
ACTIVE TRAVEL NETWORK		INFILTRATION TRENCHES	
STRUCTURE		EXISTING CYCLEWAY	
DRAINAGE POND		PARK AND SHARE / CYCLE FACILITY	
PROPOSED DEVELOPMENT BOUNDARY		MATERIAL EXTRACTION/DEPOSITION AREAS (DURING CONSTRUCTION)	
EXISTING REDUNDANT RAILWAY TRACK		CONSTRUCTION COMPOUNDS	
SAC		FLOOD COMPENSATION AREA	
PROPOSED OVERHEAD ESB DIVERSION - 110kV (HV)		UNDERGROUND FLOOD STORAGE AREA	
MINOR WATERCOURSE CROSSING (MWC)		RETAINING WALL	



T:\MGT0337 - Ten-T Priority Route Imp - Donegal\8.0 Drawings\Phase 3\DR-C-DG0023 General Arrangement Drawings\NIS.dwg



**NOTES**  
 DO NOT SCALE, use figured dimensions only.  
 All levels are referred to Ordnance Survey Datum, Main Head.  
 This drawing is the property of the Donegal County Council. It is a confidential document and must not be copied, used, or its contents divulged without prior written consent. This document should not be relied on or used in circumstances other than those for which it was originally prepared. RPS / Barry Transportation accepts no responsibility for this document to any other party other than the party by whom it was commissioned.

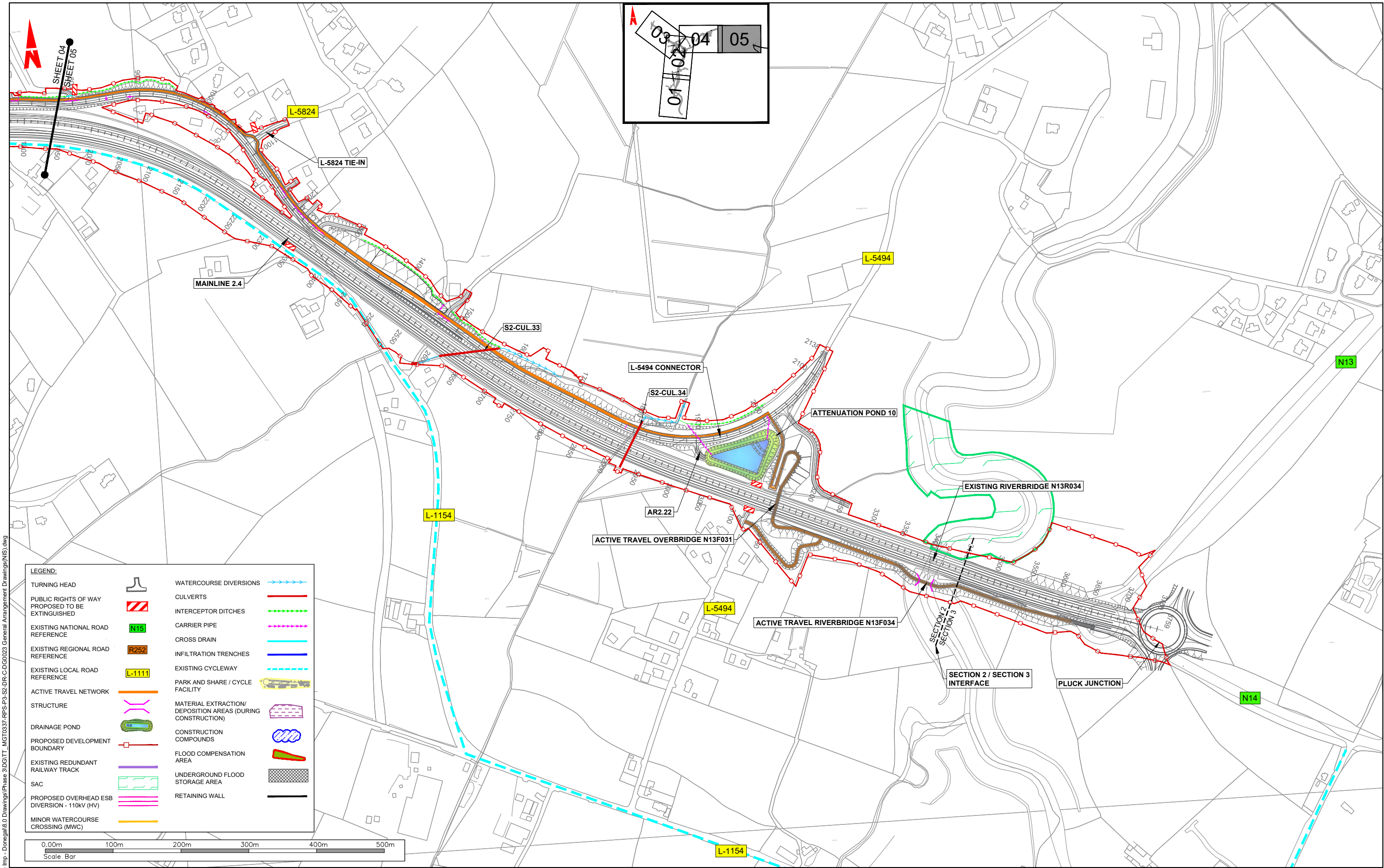
Rev.	Date	Drawn	Description	Chk'd	Appr.
P01	16.12.25	DL	ISSUE FOR PLANNING	MC	EC

Project Title: TEN-T Priority Route Improvement Project, Donegal Section 2 - N56/N13 Letterkenny to Manorcunningham		Status: A3
Drawing Title: GENERAL ARRANGEMENT DRAWINGS		Rev: P01
Designed: AM	Date: DEC 2025	NIS Drawing Identifier: DRAWING 2
Drawn: DL	Scale @ A1: 1:2500	File Identifier: TT_MGT0337-RPS-P3-S2-DR-C-DG0023
Approved: EC	@ A3: 1:5000	
Checked: MC	Sheet: 03 of 05	



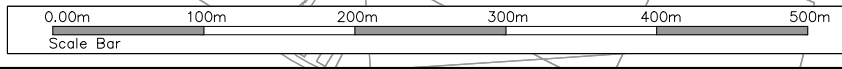






**LEGEND:**

TURNING HEAD		WATERCOURSE DIVERSIONS	
PUBLIC RIGHTS OF WAY PROPOSED TO BE EXTINGUISHED		CULVERTS	
EXISTING NATIONAL ROAD REFERENCE		INTERCEPTOR DITCHES	
EXISTING REGIONAL ROAD REFERENCE		CARRIER PIPE	
EXISTING LOCAL ROAD REFERENCE		CROSS DRAIN	
ACTIVE TRAVEL NETWORK		INFILTRATION TRENCHES	
STRUCTURE		EXISTING CYCLEWAY	
DRAINAGE POND		PARK AND SHARE / CYCLE FACILITY	
PROPOSED DEVELOPMENT BOUNDARY		MATERIAL EXTRACTION/DEPOSITION AREAS (DURING CONSTRUCTION)	
EXISTING REDUNDANT RAILWAY TRACK		CONSTRUCTION COMPOUNDS	
SAC		FLOOD COMPENSATION AREA	
PROPOSED OVERHEAD ESB DIVERSION - 110kV (HV)		UNDERGROUND FLOOD STORAGE AREA	
MINOR WATERCOURSE CROSSING (MWC)		RETAINING WALL	



T:\MGT0337 - Ten-T Priority Route Imp - Donegal\B.0 Drawings\Phase 3\DGTT - MGT0337-RPS-P3-S2-DR-C-DG0023 General Arrangement Drawings(NIS).dwg



**NOTES**  
 DO NOT SCALE, use figured dimensions only.  
 All levels are referred to Ordnance Survey Datum, Mean Head.  
 This drawing is the property of the Donegal County Council. It is a confidential document and must not be copied, used, or its contents divulged without prior written consent. This document should not be relied on or used in circumstances other than those for which it was originally prepared. RPS / Barry Transportation accepts no responsibility for this document to any other party other than the party by whom it was commissioned.

Rev.	Date	Drawn	Description	Chk'd	Appr.
P01	16.12.25	DL	ISSUE FOR PLANNING	MC	EC

Project Title: TEN-T Priority Route Improvement Project, Donegal Section 2 - N56/N13 Letterkenny to Manorcunningham		Status: A3
Drawing Title: GENERAL ARRANGEMENT DRAWINGS		Rev: P01
Designed: SS	Date: DEC 2025	NIS Drawing Identifier: DRAWING 2
Drawn: DL	Scale @ A1: 1:2500	File Identifier: TT_MGT0337-RPS-P3-S2-DR-C-DG0023
Approved: EC	@ A3: 1:5000	
Checked: MC	Sheet: 05 of 05	