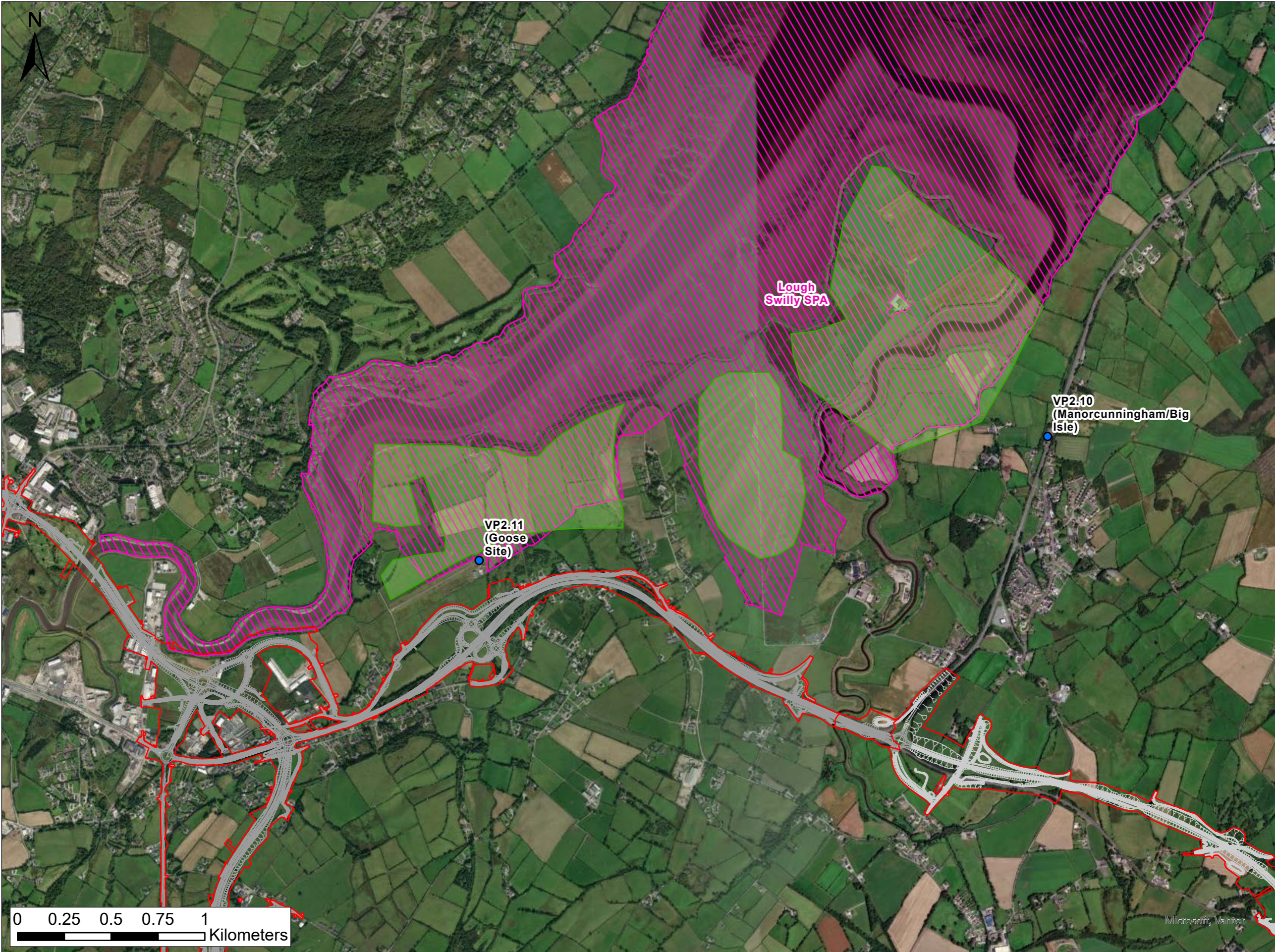



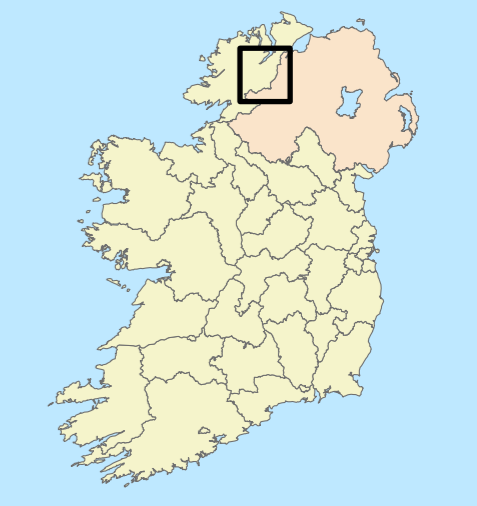
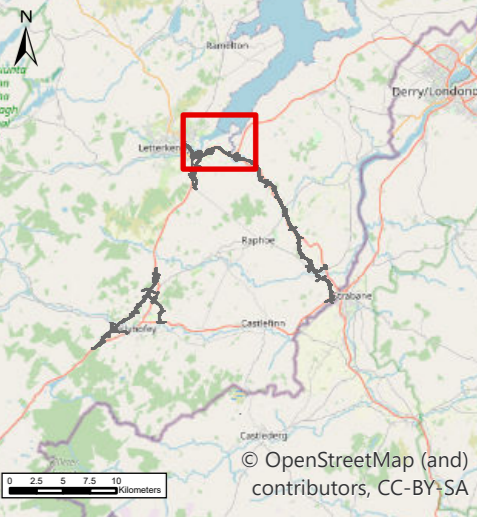
U:\a\p-bp-6010\Work_Transport\MGT0337 - Ten-T Priority Route Imp - Donegal\9.0 GIS\EAIR - Biodiversity\ArcPro files\TT_MGT0337-RPS-P3-S2-DR-Z-EN0232-A3-P01 Section 2 - 2022-2023 Wintering Bird Survey Study Area.aprx



LEGEND

- PROPOSED DEVELOPMENT BOUNDARY
- PROPOSED ROAD DEVELOPMENT
- PROPOSED DEVELOPMENT (SECTION 3)
- SPECIAL PROTECTION AREA (SPA)
- SECTION 2 WINTERING VPS 2022-23
- GOOSE/SWAN SITES

Data Sources:
National Parks and Wildlife Service (NPWS)





TIIV
Bonnagar Iompair Éireann
Transport Infrastructure Ireland



Co-financed by the Connecting Europe
Facility of the European Union



Rialtas na hÉireann
Government of Ireland



Tionscadal Éireann
Project Ireland
2040



Donegal
NRO
Oifis Boicéad Náisiúna
Dhún na nGall



**Comhairle Contae
Dhún na nGall**
Donegal County Council




NOTES
DO NOT SCALE, use figured dimensions only.
All levels are referred to Ordnance Survey Datum, Malin Head.
This drawing is the property of the Donegal County Council. It is a confidential document and must not be copied, used, or its contents divulged without prior written consent. This document should not be relied on or used in circumstances other than those for which it was originally prepared. RPS / Barry Transportation accepts no responsibility for this document to any other party other than the party by whom it was commissioned.

Rev.	Date	Drawn	Description	Chk'd	Appr.
P01	18/12/25	NC	ISSUE FOR PLANNING	MS	GMCE

Project Title: TEN-T Priority Route Improvement Project, Donegal Section 2 - N56/N13 Letterkenny to Manorcunningham			
Drawing Title: Section 2 - 2022-2023 Wintering Bird Survey Study Area			
Designed: N/A	Date: 18/12/2025	NIS Drawing Identifier:	Status: A3
Drawn: NC	Scale @ A1: N/A	Drawing 11	Rev: P01
Approved: GMCE	@ A3: 1:20,000	File Identifier:	
Checked: MS	Sheet: 01 of 01	TT_MGT0337-RPS-P3-S2-DR-Z-EN0232	