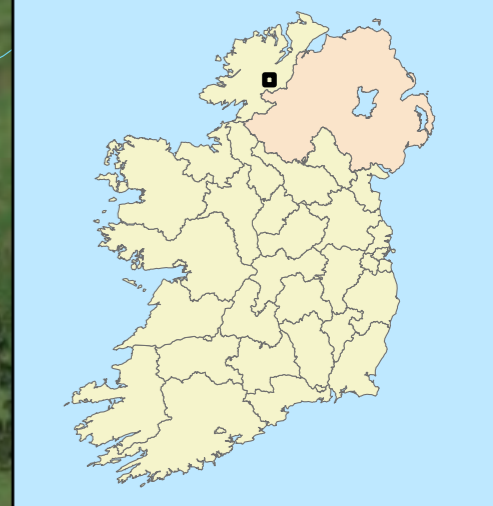
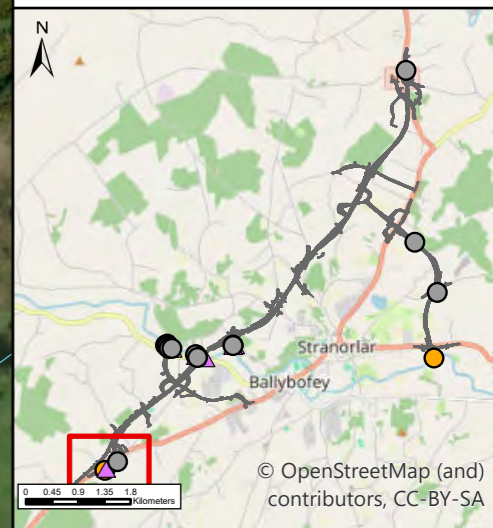




- LEGEND**
- PROPOSED DEVELOPMENT BOUNDARY
 - PROPOSED ROAD DEVELOPMENT
 - ▶▶▶ RIVER NETWORK
 - SPECIAL AREAS OF CONSERVATION (SAC)
 - OTTER TRAIL
 - ▲ POTENTIAL HOLT
 - SPRRAINT

Data Sources:
EPA



Source: Esri, Vantor, Earthstar Geographics, and the GIS User Community

I:\gair-bp-01\Work - Transport\MGT0337 - Ten-T Priority Route Imp - Donegal\9.0 GIS\EIAR - 2025 Drawings\EIAR - Biodiversity\ArcPro Files\TT_MGT0337-RPS-P3-S1-DR-Z-EN2024-A3-P01_Section 1 - Otter Evidence (2023+2025).aprx



Bonneagar Iompair Éireann
Transport Infrastructure Ireland



Co-financed by the Connecting Europe Facility of the European Union



Rialtas na hÉireann
Government of Ireland



Tionscadal Éireann
Project Ireland
2040



Comhairle Contae
Dhún na nGall
Donegal County Council





Donegal
NRO
Oifis Inseartha Naíonaca
Dhún na nGall



Comhairle Contae
Dhún na nGall
Donegal County Council



NOTES
DO NOT SCALE, use figured dimensions only.
All levels are referred to Ordnance Survey Datum, Malin Head.
This drawing is the property of the Donegal County Council. It is a confidential document and must not be copied, used, or its contents divulged without prior written consent. This document should not be relied on or used in circumstances other than those for which it was originally prepared. RPS / Barry Transportation accepts no responsibility for this document to any other party other than the party by whom it was commissioned.

Rev.	Date	Drawn	Description	Chk'd	Appr.
P01	02/12/25	AK	ISSUE FOR PLANNING	MS	GMcE

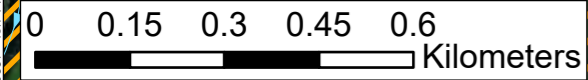
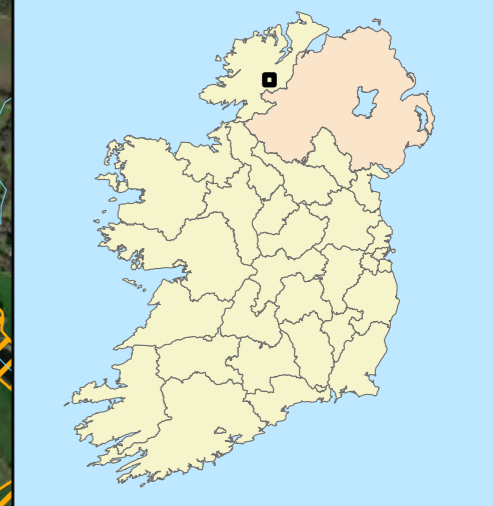
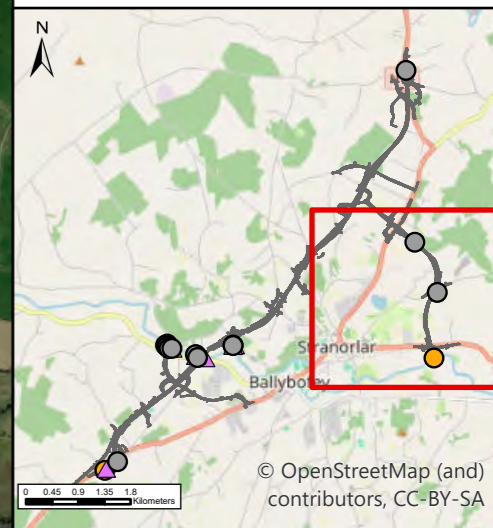
Project Title: TEN-T Priority Route Improvement Project, Donegal Section 1 - N15/N13 Ballybofey / Stranorlar Urban Region			
Drawing Title: Section 1 - Otter Evidence (2023+2025)			
Designed: N/A	Date: 19/12/2025	NIS Drawing Identifier: Drawing 16	Status: A3
Drawn: AK	Scale @ A1: N/A	File Identifier: TT_MGT0337-RPS-P3-S1-DR-Z-EN2024	Rev: P01
Approved: GMcE	@ A3: 1:4,000		
Checked: MS	Sheet: 01 of 04		

\gdrive-bp-01\Work - Transport\MGTO337 - Ten-T Priority Route Imp - Donegal\9.0 GIS\EIA\ - 2025 Drawings\EIA - Biodiversity\ArgPro Files\TT_MGT0337-RPS-P3-S1-DR-Z-EN2024-A3-P01 Section 1 - Otter Evidence (2023+2025).aprx



- LEGEND**
- PROPOSED DEVELOPMENT BOUNDARY
 - PROPOSED ROAD DEVELOPMENT
 - ▶▶▶ RIVER NETWORK
 - SPECIAL AREAS OF CONSERVATION (SAC)
 - OTTER TRAIL
 - SPRRAINT

Data Sources:
EPA





Bonneagar Iompair Éireann
Transport Infrastructure Ireland



Co-financed by the Connecting Europe Facility of the European Union



Rialtas na hÉireann
Government of Ireland
Tionscadal Éireann
Project Ireland
2040



Donegal
NRI
Oifig Inseartha Náisiúnaí
Dhúna na nGall



Comhairle Contae
Dhúna na nGall
Donegal County Council



NOTES
DO NOT SCALE, use figured dimensions only.
All levels are referred to Ordnance Survey Datum, Malin Head.
This drawing is the property of the Donegal County Council. It is a confidential document and must not be copied, used, or its contents divulged without prior written consent. This document should not be relied on or used in circumstances other than those for which it was originally prepared. RPS / Barry Transportation accepts no responsibility for this document to any other party other than the party by whom it was commissioned.

Rev.	Date	Drawn	Description	Chk'd	Appr.
P01	02/12/25	AK	ISSUE FOR PLANNING	MS	GMcE


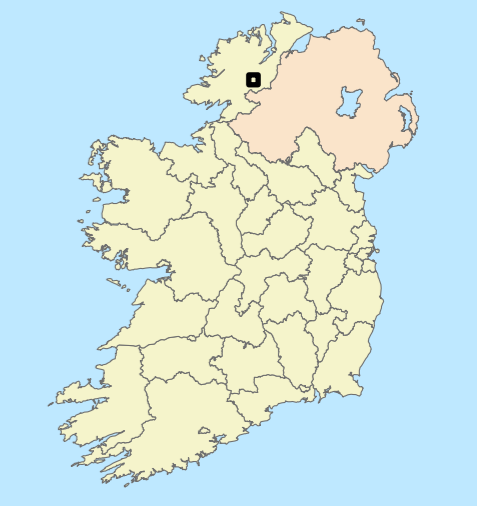
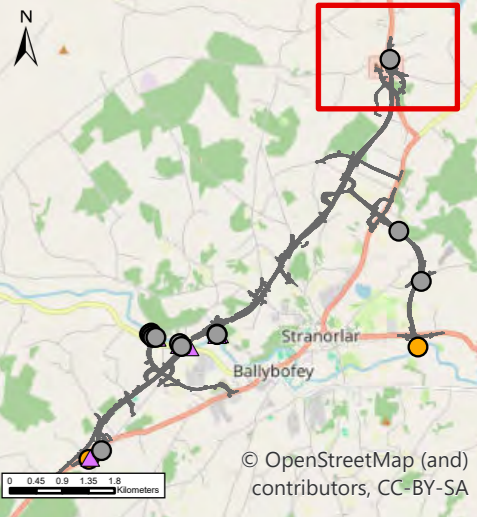
Project Title: TEN-T Priority Route Improvement Project, Donegal Section 1 - N15/N13 Ballybofey / Stranorlar Urban Region			
Drawing Title: Section 1 - Otter Evidence (2023+2025)			
Designed: N/A	Date: 19/12/2025	NIS Drawing Identifier:	Status: A3
Drawn: AK	Scale @ A1: N/A	Drawing 16	Rev: P01
Approved: GMcE	@ A3: 1:12,000	File Identifier:	
Checked: MS	Sheet: 03 of 04	TT_MGT0337-RPS-P3-S1-DR-Z-EN2024	



LEGEND

- PROPOSED DEVELOPMENT BOUNDARY
- PROPOSED ROAD DEVELOPMENT
- ▶▶▶ RIVER NETWORK
- SPECIAL AREAS OF CONSERVATION (SAC)
- SPRRAINT

Data Sources:
EPA



\gnair-bp-001\Work - Transport\MGT0337 - Ten-T Priority Route Imp - Donegal\9.0 GIS\EIAR - 2025 Drawings\EIAR - Biodiversity\ArgPro files\TT_MGT0337-RPS-P3-S1-DR-Z-EN0224-A3-P01 Section 1 - Otter Evidence (2023+2025).aprx

NOTES
 DO NOT SCALE, use figured dimensions only.
 All levels are referred to Ordnance Survey Datum, Malin Head.
 This drawing is the property of the Donegal County Council. It is a confidential document and must not be copied, used, or its contents divulged without prior written consent. This document should not be relied on or used in circumstances other than those for which it was originally prepared. RPS / Barry Transportation accepts no responsibility for this document to any other party other than the party by whom it was commissioned.

Rev.	Date	Drawn	Description	Chk'd	Appr.
P01	02/12/25	AK	ISSUE FOR PLANNING	MS	GMcE

Project Title: TEN-T Priority Route Improvement Project, Donegal Section 1 - N15/N13 Ballybofey / Stranorlar Urban Region			
Drawing Title: Section 1 - Otter Evidence (2023+2025)			
Designed: N/A	Date: 19/12/2025	NIS Drawing Identifier:	Status: A3
Drawn: AK	Scale @ A1: N/A	Drawing 16	Rev: P01
Approved: GMcE	@ A3: 1:7,000	File Identifier:	
Checked: MS	Sheet: 04 of 04	TT_MGT0337-RPS-P3-S1-DR-Z-EN0224	