
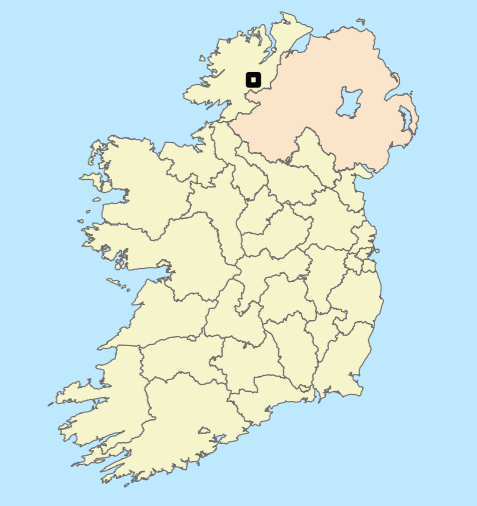
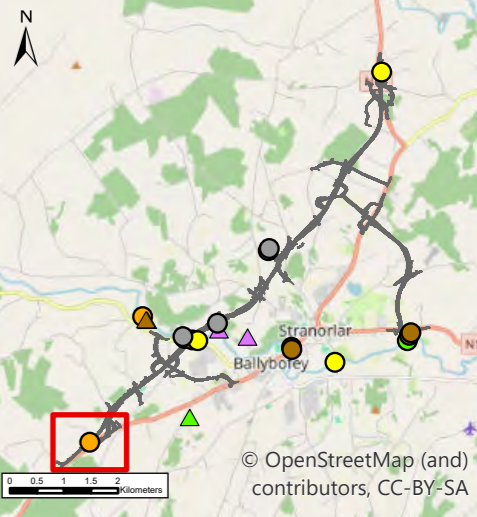




- LEGEND**
- PROPOSED DEVELOPMENT BOUNDARY
 - PROPOSED ROAD DEVELOPMENT
 - SPECIAL AREAS OF CONSERVATION (SAC)
 - RIVER NETWORK
 - OTTER TRAIL

Data Sources:
EPA



\gnair-bp-001\work - Transport\MGT0337 - Ten-T Priority Route Imp - Donegal\9.0 GIS\EIAR - 2025 Drawings\EIAR - Biodiversity\ArcPro Files\TT_MGT0337-RPS-P3-S1-DR-Z-EN0223-A3-P01 Section 1 - Otter Evidence (pre-2022).aprx

Bonneagar Iompair Éireann
Transport Infrastructure Ireland

Co-financed by the Connecting Europe Facility of the European Union

Rialtas na hÉireann
Government of Ireland

Tionscadal Éireann
Project Ireland
2040

Donegal
NRO
Oifis Inseartha Naíonara
Dhún na nGall

Comhairle Contae
Dhún na nGall
Donegal County Council

NOTES
DO NOT SCALE, use figured dimensions only.
All levels are referred to Ordnance Survey Datum, Malin Head.
This drawing is the property of the Donegal County Council. It is a confidential document and must not be copied, used, or its contents divulged without prior written consent. This document should not be relied on or used in circumstances other than those for which it was originally prepared. RPS / Barry Transportation accepts no responsibility for this document to any other party other than the party by whom it was commissioned.

Rev.	Date	Drawn	Description	Chk'd	Appr.
P01	02/12/25	AK	ISSUE FOR PLANNING	MS	GMcE

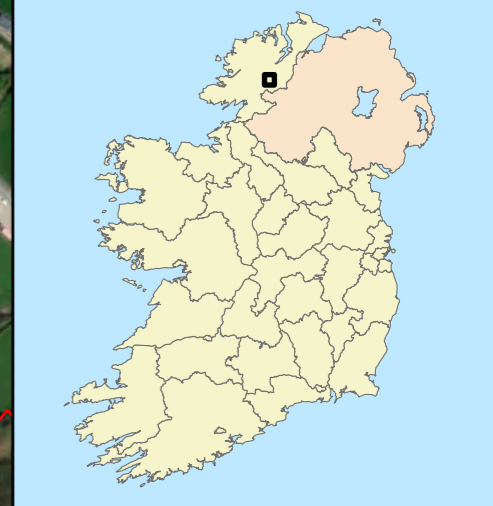
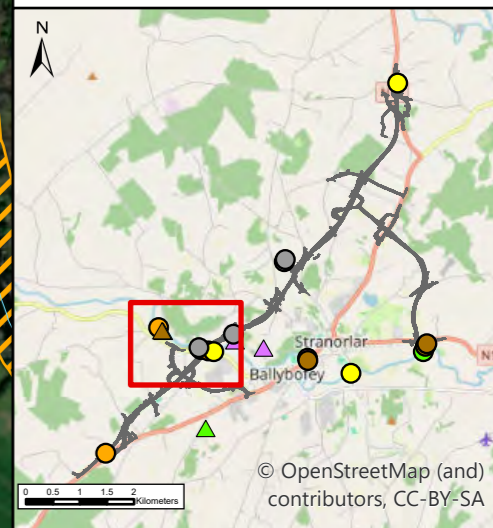
Project Title: TEN-T Priority Route Improvement Project, Donegal Section 1 - N15/N13 Ballybofey / Stranorlar Urban Region			
Drawing Title: Section 1 - Otter Evidence (pre-2022)			
Designed: N/A	Date: 19/12/2025	NIS Drawing Identifier: Drawing 17	Status: A3
Drawn: AK	Scale @ A1: N/A	File Identifier: TT_MGT0337-RPS-P3-S1-DR-Z-EN0223	Rev: P01
Approved: GMcE	@ A3: 1:4,000		
Checked: MS	Sheet: 01 of 06		

\gdrive-bp-101\work - Transport\MGT0337 - Ten-T Priority Route Imp - Donegal\9.0 GIS\EIAF - 2025 Drawings\EIAF - Biodiversity\ArcPro Files\TT_MGT0337-RPS-P3-S1-DR-Z-EN0223-A3-P01 Section 1 - Otter Evidence (pre-2022).aprx



- LEGEND**
- PROPOSED DEVELOPMENT BOUNDARY
 - PROPOSED ROAD DEVELOPMENT
 - SPECIAL AREAS OF CONSERVATION (SAC)
 - >>> RIVER NETWORK
 - OTTER PRINT
 - OTTER TRAIL
 - ▲ POTENTIAL HOLT
 - ▲ POTENTIAL OTTER COUCH
 - ▲ POTENTIAL OTTER PRINT
 - SLIDE
 - SPRRAINT

Data Sources:
EPA



0 0.07 0.15 0.22 0.3 Kilometers



Bonneagar Iompair Éireann
Transport Infrastructure Ireland



Co-financed by the Connecting Europe Facility of the European Union



Rialtas na hÉireann
Government of Ireland



Tionscadal Éireann
Project Ireland
2040



Donegal
NRO
Oifis Inseartha Náisiúna
Dhún na nGall



Comhairle Contae
Dhún na nGall
Donegal County Council




NOTES
DO NOT SCALE, use figured dimensions only.
All levels are referred to Ordnance Survey Datum, Malin Head.
This drawing is the property of the Donegal County Council. It is a confidential document and must not be copied, used, or its contents divulged without prior written consent. This document should not be relied on or used in circumstances other than those for which it was originally prepared. RPS / Barry Transportation accepts no responsibility for this document to any other party other than the party by whom it was commissioned.

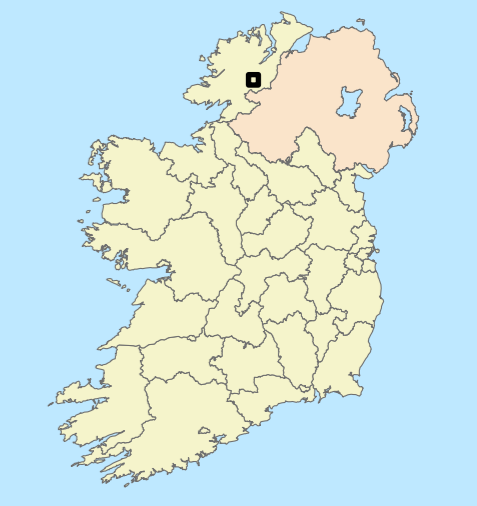
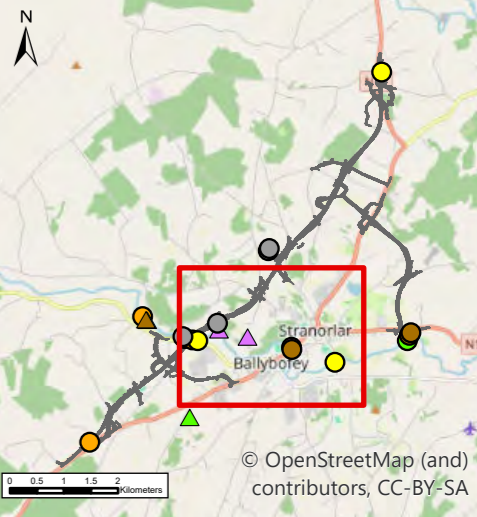
Rev.	Date	Drawn	Description	Chk'd	Appr.
P01	02/12/25	AK	ISSUE FOR PLANNING	MS	GMcE

Project Title: TEN-T Priority Route Improvement Project, Donegal Section 1 - N15/N13 Ballybofey / Stranorlar Urban Region			
Drawing Title: Section 1 - Otter Evidence (pre-2022)			
Designed: N/A	Date: 19/12/2025	NIS Drawing Identifier:	
Drawn: AK	Scale @ A1: N/A	Drawing 17	
Approved: GMcE	@ A3: 1:6,000	File Identifier:	
Checked: MS	Sheet: 02 of 06	TT_MGT0337-RPS-P3-S1-DR-Z-EN0223	
Status: A3	Rev: P01		



- LEGEND**
- PROPOSED DEVELOPMENT BOUNDARY
 - PROPOSED ROAD DEVELOPMENT
 - SPECIAL AREAS OF CONSERVATION (SAC)
 - RIVER NETWORK
 - ACTIVE HOLT
 - OTTER PRINT
 - ▲ POTENTIAL HOLT
 - SLIDE
 - SPRRAINT

Data Sources:
EPA



\gnair-bp-101\work - Transport\MG0337 - Ten-T Priority Route Imp - Donegal\9.0 GIS\EIAR - 2025 Drawings\EIAR - Biodiversity\ArcPro files\TT_MGT0337-RPS-P3-S1-DR-Z-EN0223-A3-P01 Section 1 - Otter Evidence (pre-2022).aprx

0 0.1 0.2 0.3 0.4
Kilometers

NOTES
DO NOT SCALE, use figured dimensions only.
All levels are referred to Ordnance Survey Datum, Malin Head.
This drawing is the property of the Donegal County Council. It is a confidential document and must not be copied, used, or its contents divulged without prior written consent. This document should not be relied on or used in circumstances other than those for which it was originally prepared. RPS / Barry Transportation accepts no responsibility for this document to any other party other than the party by whom it was commissioned.


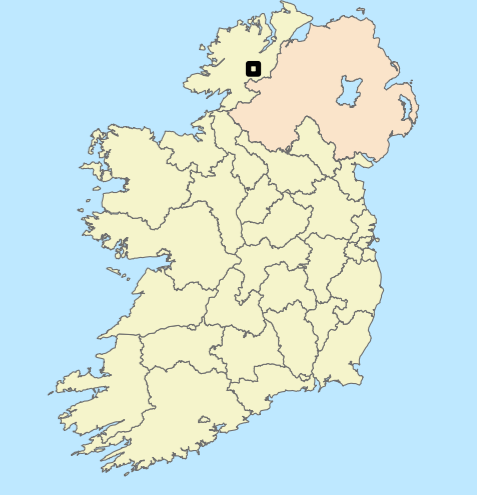
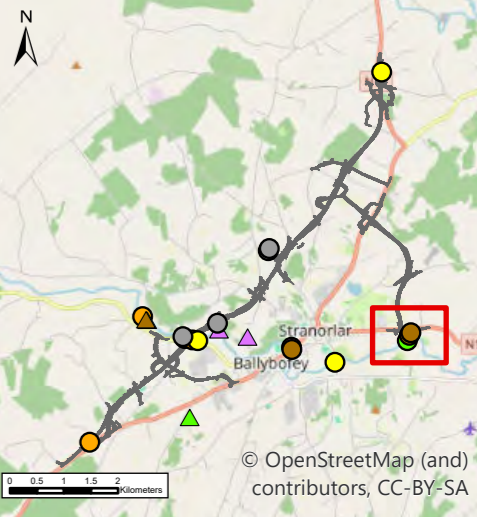
Rev.	Date	Drawn	Description	Chk'd	Appr.
P01	02/12/25	AK	ISSUE FOR PLANNING	MS	GMcE

Project Title: TEN-T Priority Route Improvement Project, Donegal Section 1 - N15/N13 Ballybofey / Stranorlar Urban Region			
Drawing Title: Section 1 - Otter Evidence (pre-2022)			
Designed: N/A	Date: 19/12/2025	NIS Drawing Identifier: Drawing 17	Status: A3
Drawn: AK	Scale @ A1: N/A	File Identifier: TT_MGT0337-RPS-P3-S1-DR-Z-EN0223	Rev: P01
Approved: GMcE	@ A3: 1:10,000		
Checked: MS	Sheet: 03 of 06		



- LEGEND**
- PROPOSED DEVELOPMENT BOUNDARY
 - PROPOSED ROAD DEVELOPMENT
 - SPECIAL AREAS OF CONSERVATION (SAC)
 - RIVER NETWORK
 - LIVE OTTER SIGHTING
 - OTTER PRINT

Data Sources:
EPA



I:\gnai-bp-001\work - Transport\MGT0337 - Ten-T Priority Route Imp - Donegal\9.0 GIS\EIAR - 2025 Drawings\EIAR - Biodiversity\ArcPro Files\TT_MGT0337-RPS-P3-S1-DR-Z-EN2023-A3-P01_Section 1 - Otter Evidence (pre-2022).aprx

NOTES
DO NOT SCALE, use figured dimensions only.
All levels are referred to Ordnance Survey Datum, Malin Head.
This drawing is the property of the Donegal County Council. It is a confidential document and must not be copied, used, or its contents divulged without prior written consent. This document should not be relied on or used in circumstances other than those for which it was originally prepared. RPS / Barry Transportation accepts no responsibility for this document to any other party other than the party by whom it was commissioned.


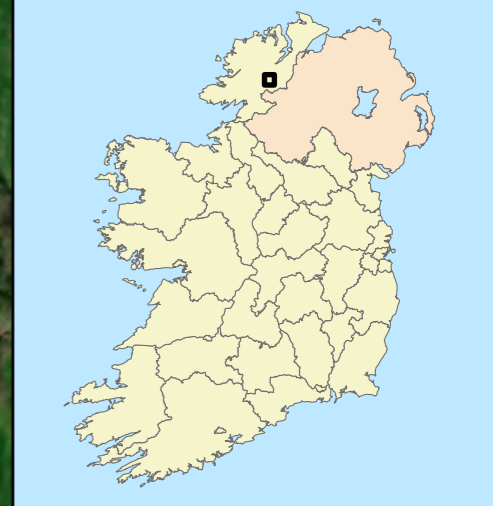
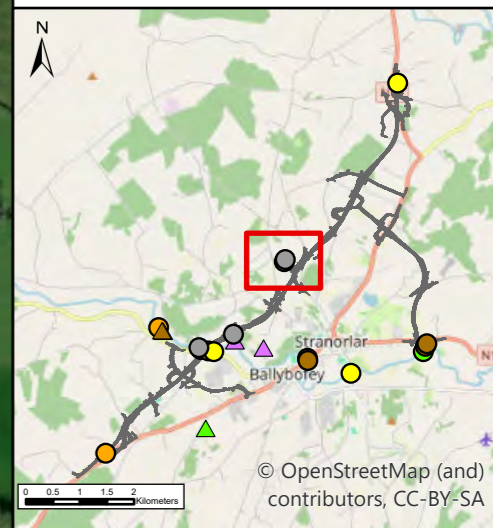
Rev.	Date	Drawn	Description	Chk'd	Appr.
P01	02/12/25	AK	ISSUE FOR PLANNING	MS	GMcE

Project Title: TEN-T Priority Route Improvement Project, Donegal Section 1 - N15/N13 Ballybofey / Stranorlar Urban Region			
Drawing Title: Section 1 - Otter Evidence (pre-2022)			
Designed: N/A	Date: 19/12/2025	NIS Drawing Identifier: Drawing 17	Status: A3
Drawn: AK	Scale @ A1: N/A	File Identifier: TT_MGT0337-RPS-P3-S1-DR-Z-EN2023	Rev: P01
Approved: GMcE	@ A3: 1:4,000		
Checked: MS	Sheet: 04 of 06		



- LEGEND**
- PROPOSED DEVELOPMENT BOUNDARY
 - PROPOSED ROAD DEVELOPMENT
 - SPECIAL AREAS OF CONSERVATION (SAC)
 - RIVER NETWORK
 - SPRINT

Data Sources:
EPA



Microsoft, Vantor

\gdrive-bp-101\work - Transport\MGT0337 - Ten-T Priority Route Imp - Donegal\9.0 GIS\EIAR - 2025 Drawings\EIAR - Biodiversity\ArcPro files\TT_MGT0337-RPS-P3-S1-DR-Z-EN0223-A3-P01 Section 1 - Otter Evidence (pre-2022).aprx



NOTES
DO NOT SCALE, use figured dimensions only.
All levels are referred to Ordnance Survey Datum, Malin Head.
This drawing is the property of the Donegal County Council. It is a confidential document and must not be copied, used, or its contents divulged without prior written consent. This document should not be relied on or used in circumstances other than those for which it was originally prepared. RPS / Barry Transportation accepts no responsibility for this document to any other party other than the party by whom it was commissioned.


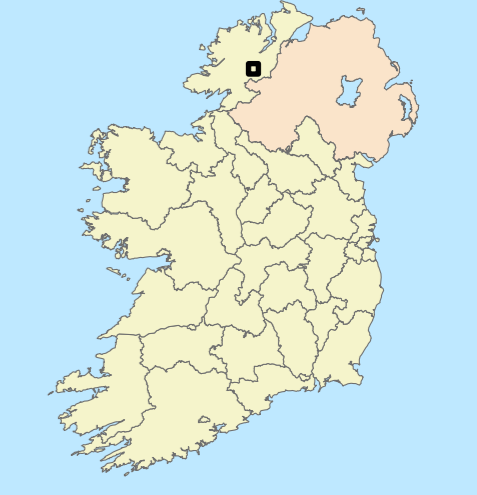
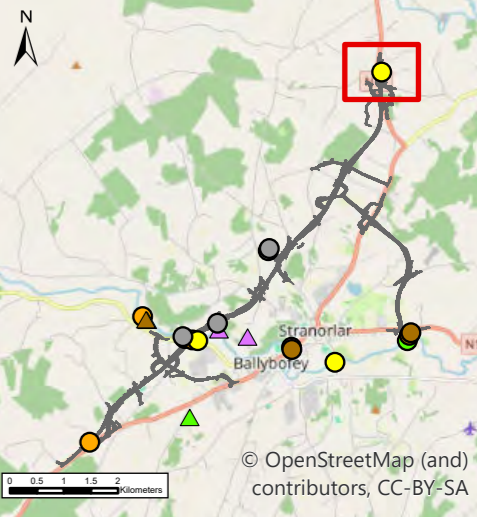
Rev.	Date	Drawn	Description	Chk'd	Appr.
P01	02/12/25	AK	ISSUE FOR PLANNING	MS	GMcE

Project Title: TEN-T Priority Route Improvement Project, Donegal Section 1 - N15/N13 Ballybofey / Stranorlar Urban Region			
Drawing Title: Section 1 - Otter Evidence (pre-2022)			
Designed: N/A	Date: 19/12/2025	NIS Drawing Identifier: Drawing 17	Status: A3
Drawn: AK	Scale @ A1: N/A	File Identifier: TT_MGT0337-RPS-P3-S1-DR-Z-EN0223	Rev: P01
Approved: GMcE	@ A3: 1:4,000		
Checked: MS	Sheet: 05 of 06		



- LEGEND**
- PROPOSED DEVELOPMENT BOUNDARY
 - PROPOSED ROAD DEVELOPMENT
 - SPECIAL AREAS OF CONSERVATION (SAC)
 - ▶▶▶ RIVER NETWORK
 - SLIDE

Data Sources:
EPA



\gnair-bp-101\work - Transport\MGT0337 - Ten-T Priority Route Imp - Donegal\9.0 GIS\EIAR - 2025 Drawings\EIAR - Biodiversity\ArcPro files\TT_MGT0337-RPS-P3-S1-DR-Z-EN0223-A3-P01 Section 1 - Otter Evidence (pre-2022).aprx



Bonneagar Iompair Éireann
Transport Infrastructure Ireland



Co-financed by the Connecting Europe Facility of the European Union



Rialtas na hÉireann
Government of Ireland



Tionscadal Éireann
Project Ireland
2040



Donegal
NRO
Oifis Inseartha Naíonara
Dhún na nGall



Comhairle Contae
Dhún na nGall
Donegal County Council



RPS BARRY
TRANSPORTATION

NOTES

DO NOT SCALE, use figured dimensions only.

All levels are referred to Ordnance Survey Datum, Malin Head.

This drawing is the property of the Donegal County Council. It is a confidential document and must not be copied, used, or its contents divulged without prior written consent. This document should not be relied on or used in circumstances other than those for which it was originally prepared. RPS / Barry Transportation accepts no responsibility for this document to any other party other than the party by whom it was commissioned.

Rev.	Date	Drawn	Description	Chk'd	Appr.
P01	02/12/25	AK	ISSUE FOR PLANNING	MS	GMcE

Project Title: TEN-T Priority Route Improvement Project, Donegal Section 1 - N15/N13 Ballybofey / Stranorlar Urban Region			
Drawing Title: Section 1 - Otter Evidence (pre-2022)			
Designed: N/A	Date: 19/12/2025	NIS Drawing Identifier: Drawing 17	Status: A3
Drawn: AK	Scale @ A1: N/A	File Identifier: TT_MGT0337-RPS-P3-S1-DR-Z-EN0223	Rev: P01
Approved: GMcE	@ A3: 1:4,000		
Checked: MS	Sheet: 06 of 06		