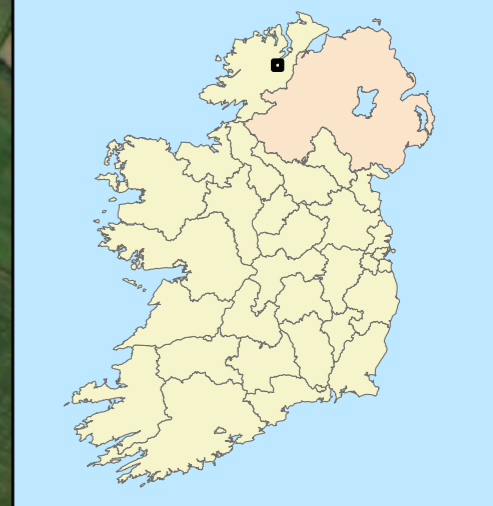
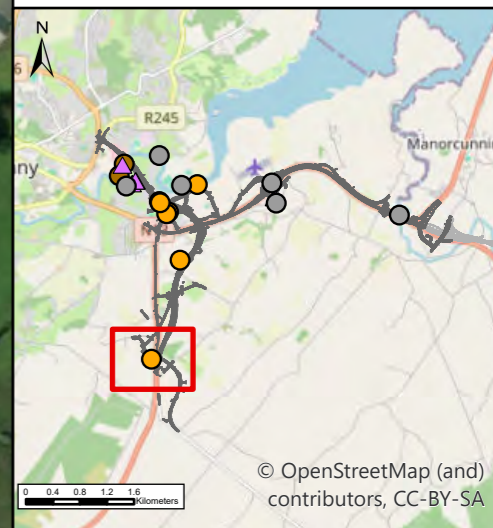


- LEGEND**
- PROPOSED DEVELOPMENT BOUNDARY
 - PROPOSED ROAD DEVELOPMENT (SECTION 2)
 - SPECIAL AREAS OF CONSERVATION (SAC)
 - RIVER NETWORK
 - OTTER TRAIL

Data Sources:
EPA



0 0.04 0.08 0.12 0.16
Kilometers

NOTES
DO NOT SCALE, use figured dimensions only.
All levels are referred to Ordnance Survey Datum, Malin Head.
This drawing is the property of the Donegal County Council. It is a confidential document and must not be copied, used, or its contents divulged without prior written consent. This document should not be relied on or used in circumstances other than those for which it was originally prepared. RPS / Barry Transportation accepts no responsibility for this document to any other party other than the party by whom it was commissioned.

Rev.	Date	Drawn	Description	Chk'd	Appr.
P01	02/12/25	AK	ISSUE FOR PLANNING	MS	GMcE

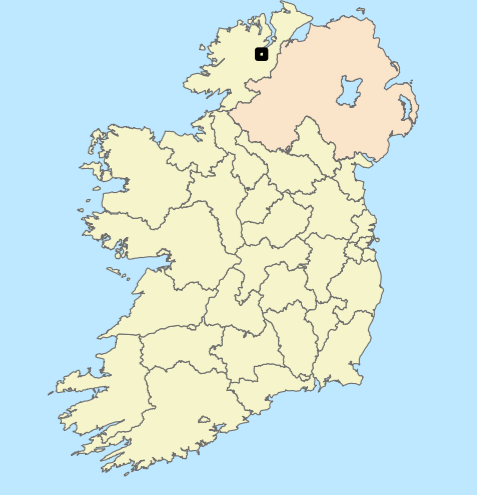
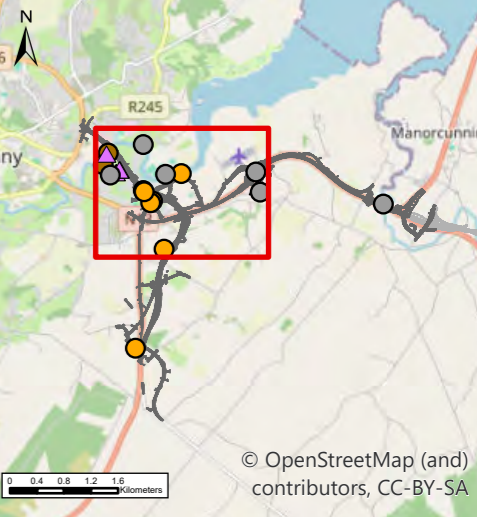
Project Title: TEN-T Priority Route Improvement Project, Donegal Section 2 - N56/N13 Letterkenny to Manorcunningham			
Drawing Title: Section 2 - Otter Evidence (2023+2025)			
Designed: N/A	Date: 19/12/2025	NIS Drawing Identifier: Drawing 18	Status: A3
Drawn: AK	Scale @ A1: N/A	File Identifier: TT_MGT0337-RPS-P3-S2-DR-Z-EN0224	Rev: P01
Approved: GMcE	@ A3: 1:3,500		
Checked: MS	Sheet: 01 of 03		

\gdrive-bp-01\work - Transport\MGTO337 - Ten-T Priority Route Imp - Donegal\9.0 GIS\EIA\ - 2025 Drawings\EIA\ - Biodiversity\ArcPro files\TT_MGT0337-RPS-P3-S2-DR-Z-EN0224-A3-P01 Section 2 - Otter Evidence (2023+2025).aprx



- LEGEND**
- PROPOSED DEVELOPMENT BOUNDARY
 - PROPOSED ROAD DEVELOPMENT (SECTION 2)
 - SPECIAL AREAS OF CONSERVATION (SAC)
 - RIVER NETWORK
 - WFD TRANSITIONAL WATERBODY
 - OTTER PRINT
 - OTTER TRAIL
 - POTENTIAL HOLT
 - SPRRAINT

Data Sources:
EPA





Bonneagar Iompair Éireann
Transport Infrastructure Ireland



Co-financed by the Connecting Europe Facility of the European Union



Rialtas na hÉireann
Government of Ireland



Tionscaldal Éireann
Project Ireland
2040



Donegal
NRO
Oifig Inseartha Náisiúna
Oifis na nGall



Comhairle Contae
Dhún na nGall
Donegal County Council



NOTES

DO NOT SCALE, use figured dimensions only.

All levels are referred to Ordnance Survey Datum, Malin Head.

This drawing is the property of the Donegal County Council. It is a confidential document and must not be copied, used, or its contents divulged without prior written consent. This document should not be relied on or used in circumstances other than those for which it was originally prepared. RPS / Barry Transportation accepts no responsibility for this document to any other party other than the party by whom it was commissioned.

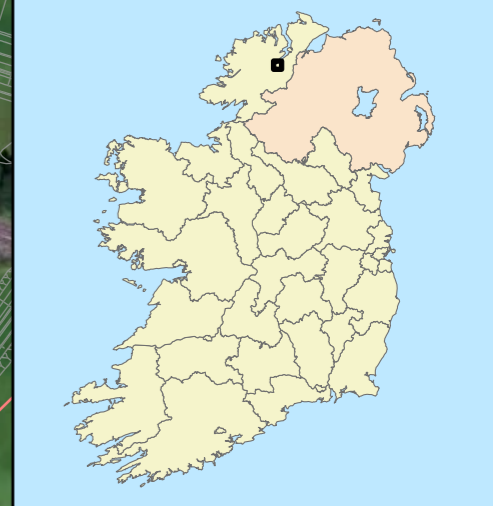
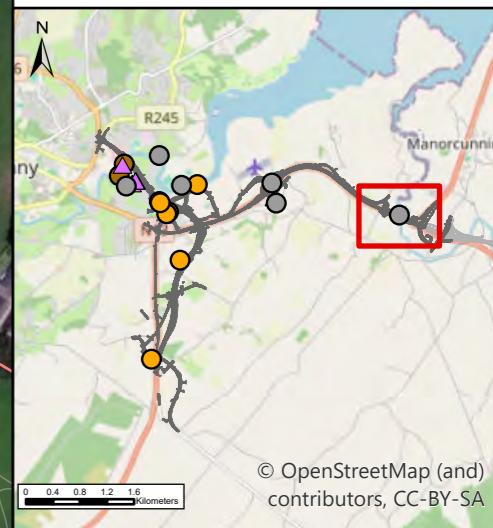
Rev.	Date	Drawn	Description	Chk'd	Appr.
P01	02/12/25	AK	ISSUE FOR PLANNING	MS	GMcE

Project Title: TEN-T Priority Route Improvement Project, Donegal Section 2 - N56/N13 Letterkenny to Manorcunningham			
Drawing Title: Section 2 - Otter Evidence (2023+2025)			
Designed: N/A	Date: 19/12/2025	NIS Drawing Identifier: Drawing 18	Status: A3
Drawn: AK	Scale @ A1: N/A	File Identifier: TT_MGT0337-RPS-P3-S2-DR-Z-EN0224	Rev: P01
Approved: GMcE	@ A3: 1:7,500		
Checked: MS	Sheet: 02 of 03		



- LEGEND**
- PROPOSED DEVELOPMENT BOUNDARY
 - PROPOSED ROAD DEVELOPMENT (SECTION 2)
 - SPECIAL AREAS OF CONSERVATION (SAC)
 - RIVER NETWORK
 - SPRRAINT

Data Sources:
EPA



\gnair-bp-101\Work - Transport\MGT0337 - Ten-T Priority Route Imp - Donegal\9.0 GIS\EIAR - 2025 Drawings\EIAR - Biodiversity\ArcPro files\TT_MGT0337-RPS-P3-S2-DR-Z-EN0224-A3-P01_Section 2 - Otter Evidence (2023+2025).apr




Bonneagar Iompair Éireann
Transport Infrastructure Ireland



Co-financed by the Connecting Europe Facility of the European Union



Rialtas na hÉireann
Government of Ireland



Tionscadal Éireann
Project Ireland
2040



Donegal
NRO
Oifis Inseartha Náisiúna
Dhún na nGall



Comhairle Contae
Dhún na nGall
Donegal County Council



RPS BARRY
TRANSPORTATION

NOTES

DO NOT SCALE, use figured dimensions only.

All levels are referred to Ordnance Survey Datum, Malin Head.

This drawing is the property of the Donegal County Council. It is a confidential document and must not be copied, used, or its contents divulged without prior written consent. This document should not be relied on or used in circumstances other than those for which it was originally prepared. RPS / Barry Transportation accepts no responsibility for this document to any other party other than the party by whom it was commissioned.

Rev.	Date	Drawn	Description	Chk'd	Appr.
P01	02/12/25	AK	ISSUE FOR PLANNING	MS	GMcE

Project Title: TEN-T Priority Route Improvement Project, Donegal Section 2 - N56/N13 Letterkenny to Manorcunningham			
Drawing Title: Section 2 - Otter Evidence (2023+2025)			
Designed: N/A	Date: 19/12/2025	NIS Drawing Identifier: Drawing 18	Status: A3
Drawn: AK	Scale @ A1: N/A	File Identifier:	Rev: P01
Approved: GMcE	@ A3: 1:3,500	TT_MGT0337-RPS-P3-S2-DR-Z-EN0224	
Checked: MS	Sheet: 03 of 03		