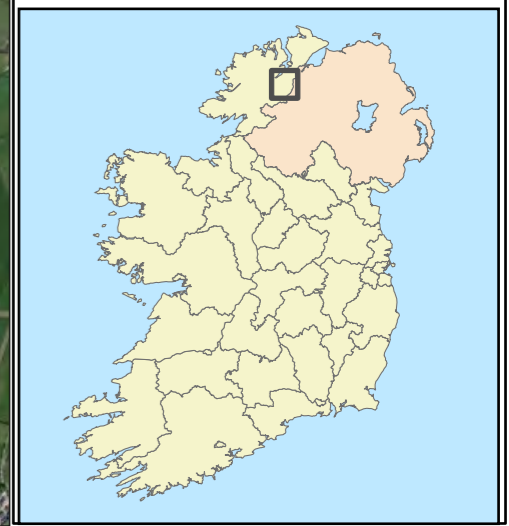
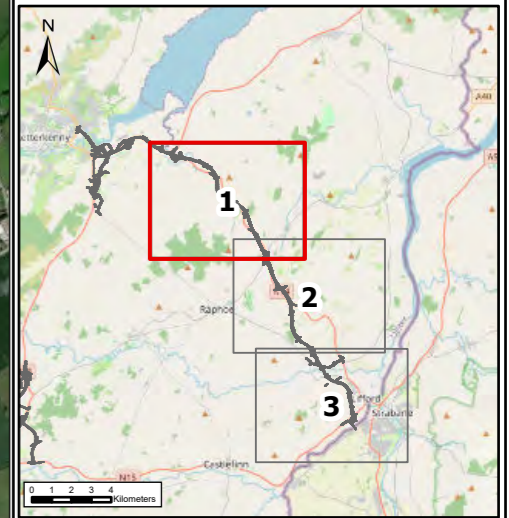




Legend

- PROPOSED ROAD DEVELOPMENT (SECTION 3)
- PROPOSED ROAD DEVELOPMENT (SECTION 2)
- PROPOSED DEVELOPMENT BOUNDARY (SECTION 3)
- SURVEY EFFORT



0 0.25 0.5 0.75 1 Kilometers

Microsoft, Vantor, © OpenStreetMap (and) contributors, CC-BY-SA

NOTES
 DO NOT SCALE, use figured dimensions only.
 All levels are referred to Ordnance Survey Datum, Malin Head.
 This drawing is the property of the Donegal County Council. It is a confidential document and must not be copied, used, or its contents divulged without prior written consent. This document should not be relied on or used in circumstances other than those for which it was originally prepared. RPS / Barry Transportation accepts no responsibility for this document to any other party other than the party by whom it was commissioned.

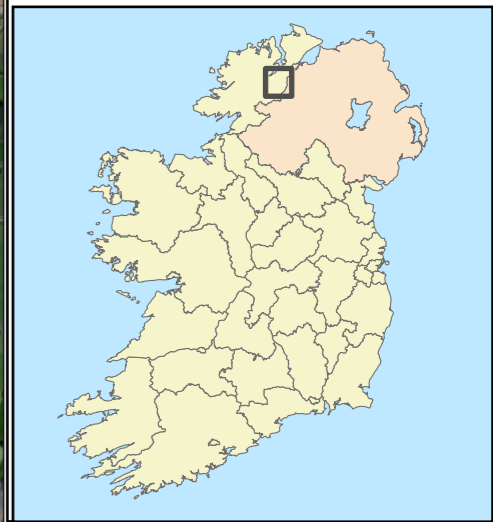
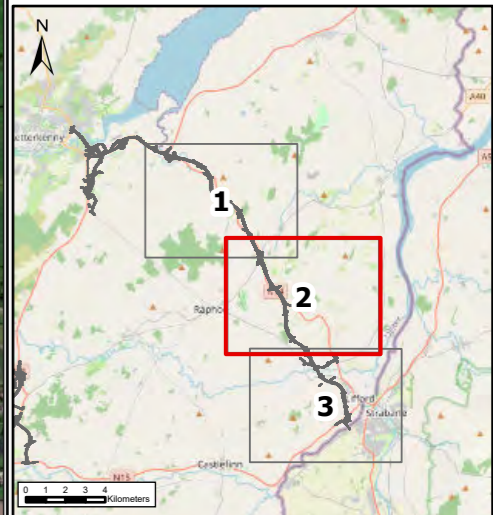
Rev.	Date	Drawn	Description	Chk'd	Appr.
P01	26/03/26	MK	ISSUE FOR PLANNING	WL	FOD

Project Title: TEN-T Priority Route Improvement Project, Donegal Section 3 - N14 Manorcunningham to Lifford/Strabane/A5 Link			
Drawing Title: Section 3 2025-2026 Windscreen Survey – Study Area			
Designed: N/A	Date: 26/03/2026	NIS Drawing Identifier:	Status: A3
Drawn: MK	Scale @ A1: N/A	Drawing 20	Rev: P01
Approved: FOD	@ A3: 1:23,000	File Identifier:	
Checked: WL	Sheet: 1 of 3	TT_MGT0337-RPS-P3-S3-DR-Z-EN0228	



Legend

- PROPOSED ROAD DEVELOPMENT (SECTION 3)
- PROPOSED ROAD DEVELOPMENT (SECTION 2)
- ▭ PROPOSED DEVELOPMENT BOUNDARY (SECTION 3)
- SURVEY EFFORT



0 0.25 0.5 0.75 1 Kilometers

Microsoft, Vantor, © OpenStreetMap (and) contributors, CC-BY-SA

NOTES
 DO NOT SCALE, use figured dimensions only.
 All levels are referred to Ordnance Survey Datum, Malin Head.
 This drawing is the property of the Donegal County Council. It is a confidential document and must not be copied, used, or its contents divulged without prior written consent. This document should not be relied on or used in circumstances other than those for which it was originally prepared. RPS / Barry Transportation accepts no responsibility for this document to any other party other than the party by whom it was commissioned.

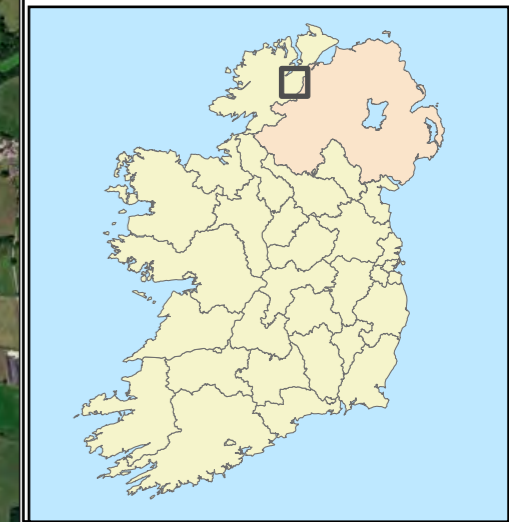
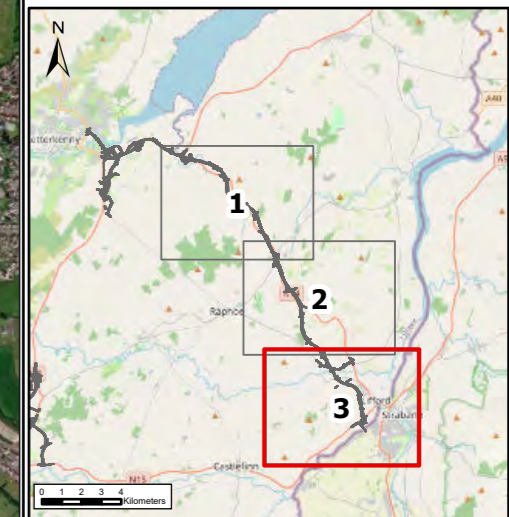
Rev.	Date	Drawn	Description	Chk'd	Appr.
P01	26/03/26	MK	ISSUE FOR PLANNING	WL	FOD

Project Title: TEN-T Priority Route Improvement Project, Donegal Section 3 - N14 Manorcunningham to Lifford/Strabane/A5 Link	
Drawing Title: Section 3 2025-2026 Windscreen Survey – Study Area	
Designed: N/A	Date: 26/03/2026
Drawn: MK	Scale @ A1: N/A
Approved: FOD	@ A3: 1:23,000
Checked: WL	Sheet: 2 of 3
NIS Drawing Identifier: Drawing 20	Status: A3
File Identifier: TT_MGT0337-RPS-P3-S3-DR-Z-EN0228	Rev: P01



Legend

- PROPOSED ROAD DEVELOPMENT (SECTION 3)
- PROPOSED ROAD DEVELOPMENT (SECTION 2)
- PROPOSED DEVELOPMENT BOUNDARY (SECTION 3)
- SURVEY EFFORT



0 0.25 0.5 0.75 1 Kilometers

Microsoft, Vantor, © OpenStreetMap (and) contributors, CC-BY-SA

NOTES
 DO NOT SCALE, use figured dimensions only.
 All levels are referred to Ordnance Survey Datum, Malin Head.
 This drawing is the property of the Donegal County Council. It is a confidential document and must not be copied, used, or its contents divulged without prior written consent. This document should not be relied on or used in circumstances other than those for which it was originally prepared. RPS / Barry Transportation accepts no responsibility for this document to any other party other than the party by whom it was commissioned.

Rev.	Date	Drawn	Description	Chk'd	Appr.
P01	26/03/26	MK	ISSUE FOR PLANNING	WL	FOD

Project Title: TEN-T Priority Route Improvement Project, Donegal Section 3 - N14 Manorcunningham to Lifford/Strabane/A5 Link			
Drawing Title: Section 3 2025-2026 Windscreen Survey – Study Area			
Designed: N/A	Date: 26/03/2026	NIS Drawing Identifier:	Status: A3
Drawn: MK	Scale @ A1: N/A	Drawing 20	Rev: P01
Approved: FOD	@ A3: 1:23,000	File Identifier:	
Checked: WL	Sheet: 3 of 3	TT_MGT0337-RPS-P3-S3-DR-Z-EN0228	