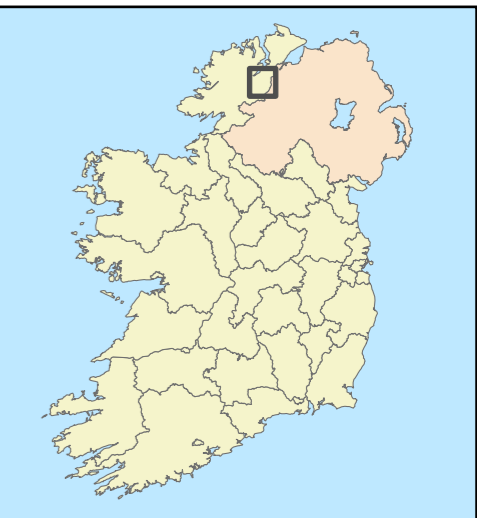
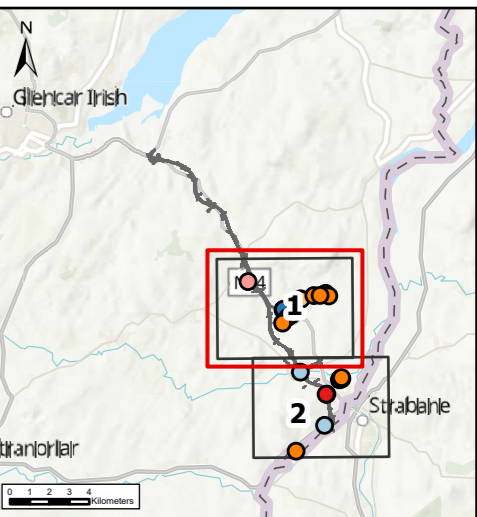




- ### Legend
- PROPOSED ROAD DEVELOPMENT (SECTION 3)
 - PROPOSED ROAD DEVELOPMENT (SECTION 2)
 - PROPOSED DEVELOPMENT BOUNDARY (SECTION 3)

- ### BTO
- BH BLACK-HEADED GULL
 - CM COMMON GULL
 - GJ GREYLAG GOOSE
 - H. GREY HERON
 - HG HERRING GULL
 - LB LESSER BLACK-BACKED GULL
 - MA MALLARD
 - WS WHOOPER SWAN



\globe-bp-10\Work_Transport\MT0337 - Ten-T Priority Route Imp - Donegal\9.0 GIS\EAIR - Biodiversity\ArcPro files\TT_MGT0337-RPS-P3-S3-DR-Z-EN0248_A3_P01_Section 3 Survey results.aprx
 Microsoft, Google, Sources: Esri, TomTom, Garmin, FAO, NOAA, USGS, © OpenStreetMap contributors, and the GIS User Community, Esri, CGIAR, USGS

0 0.25 0.5 0.75 1 Kilometers



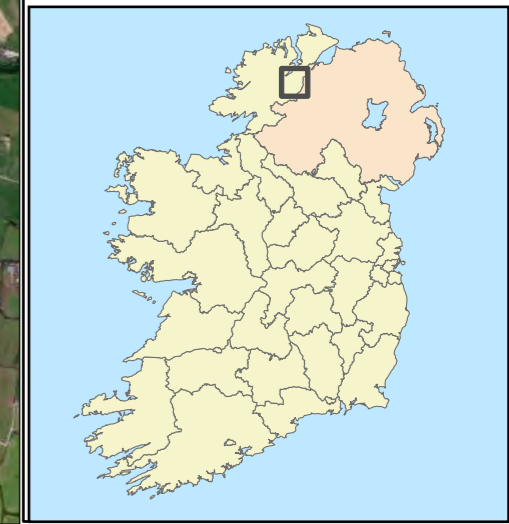
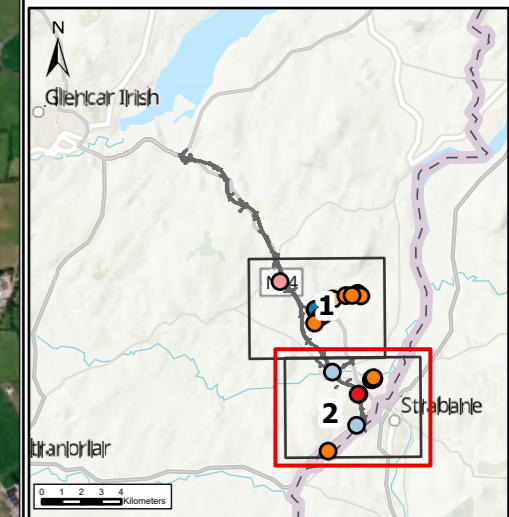
NOTES
 DO NOT SCALE, use figured dimensions only.
 All levels are referred to Ordnance Survey Datum, Malin Head.
 This drawing is the property of the Donegal County Council. It is a confidential document and must not be copied, used, or its contents divulged without prior written consent. This document should not be relied on or used in circumstances other than those for which it was originally prepared. RPS / Barry Transportation accepts no responsibility for this document to any other party other than the party by whom it was commissioned.

Rev.	Date	Drawn	Description	Chk'd	Appr.
P01	26/03/26	MK	ISSUE FOR PLANNING	WL	FOD

Project Title: TEN-T Priority Route Improvement Project, Donegal Section 3 - N14 Manorcunningham to Lifford/Strabane/A5 Link			
Drawing Title: Section 3 2025 -2026 Survey results			
Designed: N/A	Date: 26/03/2026	NIS Drawing Identifier: Drawing 21	Status: A3
Drawn: MK	Scale @ A1: N/A	File Identifier: TT_MGT0337-RPS-P3-S3-DR-Z-EN0248	Rev: P01
Approved: FOD	@ A3:1:23,000		
Checked: WL	Sheet: 1 of 2		



- ### Legend
- PROPOSED ROAD DEVELOPMENT (SECTION 3)
 - PROPOSED ROAD DEVELOPMENT (SECTION 2)
 - PROPOSED DEVELOPMENT BOUNDARY (SECTION 3)
- ### BTO
- BH BLACK-HEADED GULL
 - CM COMMON GULL
 - GJ GREYLAG GOOSE
 - H. GREY HERON
 - HG HERRING GULL
 - LB LESSER BLACK-BACKED GULL
 - MA MALLARD
 - WS WHOOPER SWAN



Bonneagar Iompair Éireann
Transport Infrastructure Ireland

Rialtas na hÉireann
Government of Ireland

Tionscadal Éireann
Project Ireland
2040

Donegal
NRO
Oifig Inseartha Náisiúnaí
Dhún na nGall

Comhairle Contae
Dhún na nGall
Donegal County Council

RPS BARRY
TRANSPORTATION

NOTES
DO NOT SCALE, use figured dimensions only.
All levels are referred to Ordnance Survey Datum, Malin Head.
This drawing is the property of the Donegal County Council. It is a confidential document and must not be copied, used, or its contents divulged without prior written consent. This document should not be relied on or used in circumstances other than those for which it was originally prepared. RPS / Barry Transportation accepts no responsibility for this document to any other party other than the party by whom it was commissioned.

Rev.	Date	Drawn	Description	Chk'd	Appr.
P01	26/03/26	MK	ISSUE FOR PLANNING	WL	FOD

Project Title: TEN-T Priority Route Improvement Project, Donegal Section 3 - N14 Manorcunningham to Lifford/Strabane/A5 Link			
Drawing Title: Section 3 2025 -2026 Survey results			
Designed: N/A	Date: 26/03/2026	Drawing Identifier:	Status:
Drawn: MK	Scale @ A1: N/A	Drawing 21	A3
Approved: FOD	@ A3:1:23,000	File Identifier:	Rev:
Checked: WL	Sheet: 2 of 2	TT_MGT0337-RPS-P3-S3-DR-Z-EN0248	P01