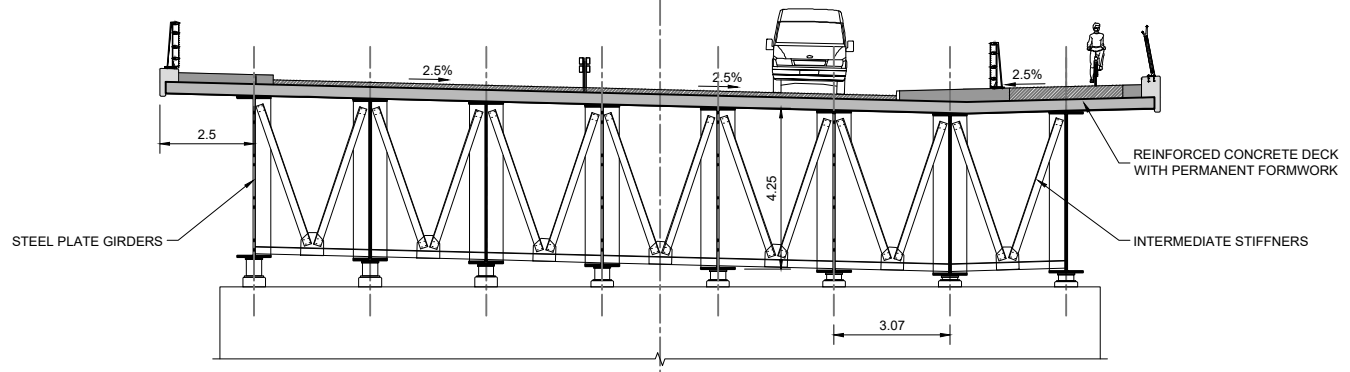
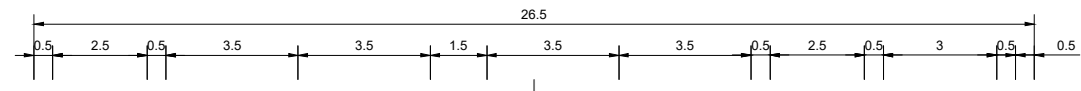
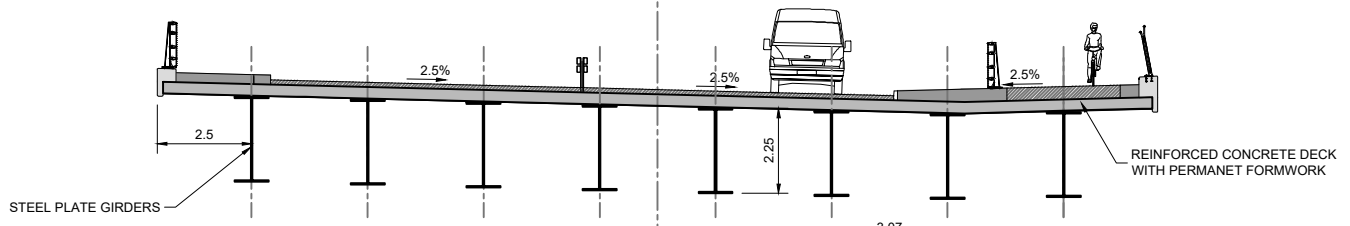



LONG SECTION - OPTION 2
Scale: 1/750 @ A1, 1/1500 @ A3



CROSS SECTION @ PIER - OPTION 2
Scale: 1/100 @ A1, 1/200 @ A3



CROSS SECTION @ MID-SPAN - OPTION 2
Scale: 1/100 @ A1, 1/200 @ A3

T:\MGT0337 - Ten-T Priority Route Imp - Donegal\18.0 Drawings\Phase 3\BRITTT_MGT0337-RPS-P3-S1-DR-C-BR0122.dwg

NOTES
DO NOT SCALE, use figured dimensions only.
All levels are referred to Ordnance Survey Datum, Malin Head.
This drawing is the property of the Donegal County Council. It is a confidential document and must not be copied, used, or its contents divulged without prior written consent. This document should not be relied on or used in circumstances other than those for which it was originally prepared. RPS / Barry Transportation accepts no responsibility for this document to any other party other than the party by whom it was commissioned.

Rev.	Date	Drawn	Description	Chk'd	Appr.
P01	12.11.25	CD	ISSUE FOR PLANNING	SS	TP

Project Title: TEN-T Priority Route Improvement Project, Donegal Section 1 - N15/N13 Ballybofey / Stranorlar Urban Region		Status: A3
Drawing Title: RIVER FINN CROSSING (N15R024) (STEEL MULTI-GIRDERS)		Rev: P01
Designed: JM	Date: NOV 2025	NIS Drawing Identifier: NIS DRAWING 22
Drawn: CD	Scale @ A1: AS	File Identifier: TT_MGT0337-RPS-P3-S1-DR-C-BR0122
Approved: TP	@ A3: AS	Sheet: 1 of 1
Checked: SS	Sheet: 1 of 1	