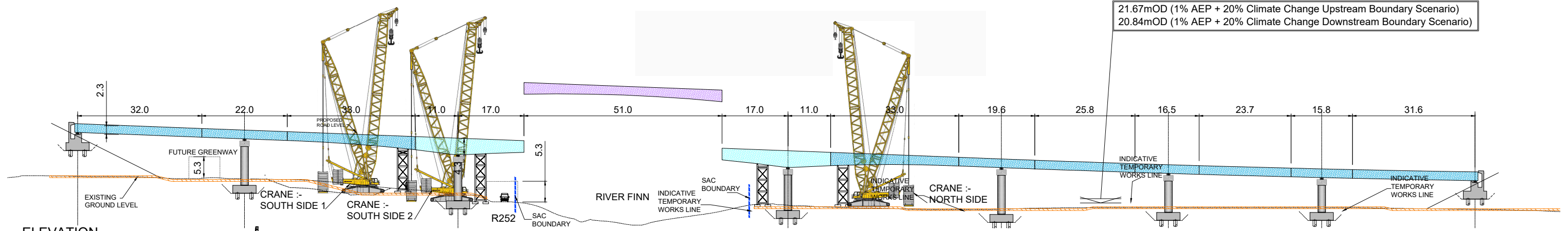
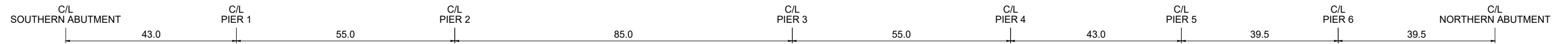
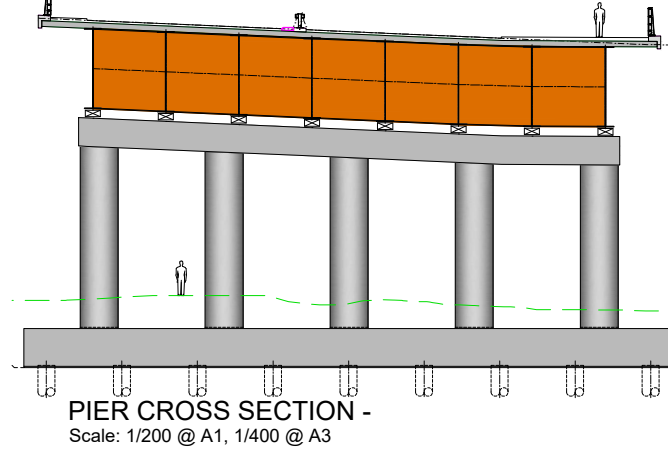


PLAN
Scale: 1/750 @ A1, 1/1500 @ A3



ELEVATION -
Scale: 1/500 @ A1, 1/1000 @ A3



PIER CROSS SECTION -
Scale: 1/200 @ A1, 1/400 @ A3

- LEGEND**
- TEMPORARY HARDSTANDING
 - TEMPORARY ACCESS TRACK
 - SAC BOUNDARY
 - TEMPORARY MAMMAL PROOF SILT FENCE
 - EXTENTS / LIMIT OF PERMANENT WORKS
 - INDICATIVE TEMPORARY WORKS LINE
 - CRANE LIFT RADIUS
 - APPROXIMATE CRANE FALL RADIUS



TEMPORARY SUPPORT



CRANE



GIRDER LIFT

NOTES
DO NOT SCALE, use figured dimensions only.
All levels are referred to Ordnance Survey Datum, Malin Head.
This drawing is the property of the Donegal County Council. It is a confidential document and must not be copied, used, or its contents divulged without prior written consent. This document should not be relied on or used in circumstances other than those for which it was originally prepared. RPS / Barry Transportation accepts no responsibility for this document to any other party other than the party by whom it was commissioned.

Rev.	Date	Drawn	Description	Chk'd	Appr.
P01	15.12.25	CD	ISSUE FOR PLANNING	JM	EC

Project Title: TEN-T Priority Route Improvement Project, Donegal Section 1 - N15/N13 Ballybofey / Stranorlar Urban Region		Status: A3
Drawing Title: RIVER FINN CROSSING (N15R024) CONSTRUCTION & TEMPORARY WORKS		Rev: P01
Designed: JM	Date: DEC 2025	NIS Drawing Identifier: NIS DRAWING 24
Drawn: CD	Scale @ A1: AS	File Identifier: TT_MGT0337-RPS-P3-S1-DR-C-RB N15R024 BR0099-02
Approved: EC	@ A3: AS	
Checked: JM	Sheet: 02 of 2	