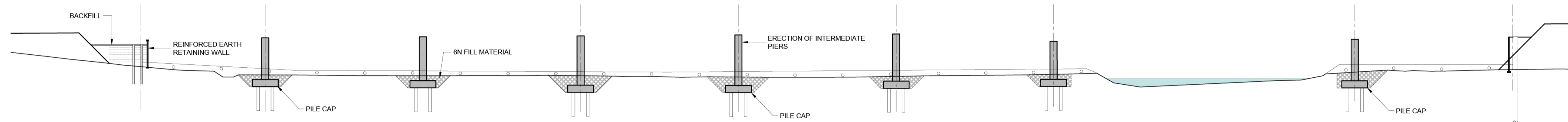
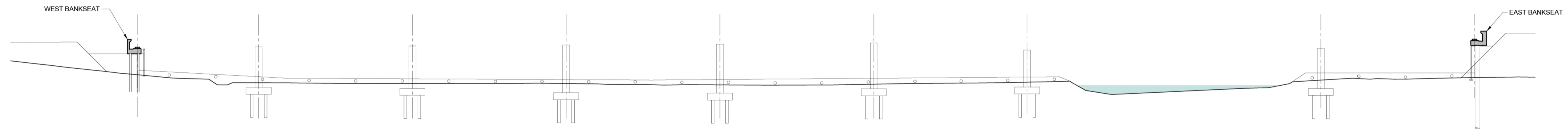


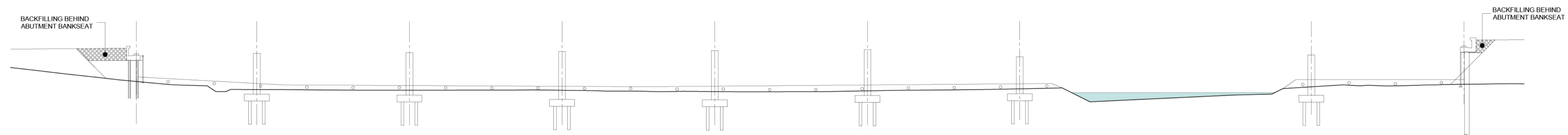
STAGE 1 - CONSTRUCTION OF AGREED HAULAGE ROUTES AND CRANE HARD STANDING, EXCAVATION, TESTING AND INSTALLATION OF PILES



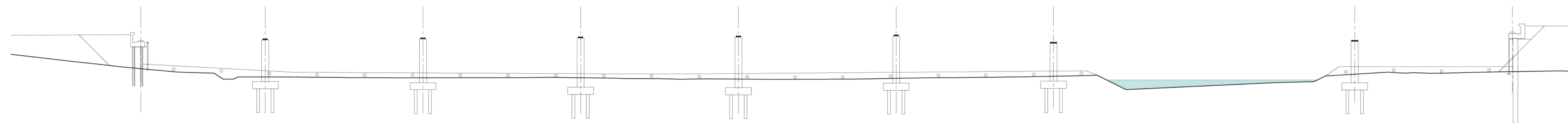
STAGE 2 - CONSTRUCTION OF PILE CAPS, INTERMEDIATE PIERS, GROUND ANCHORS AND BACKFILLING OF ABUTMENTS



STAGE 3 - CONSTRUCTION OF BANKSEATS



STAGE 4 - BACKFILLING BEHIND ABUTMENT BANKSEATS



STAGE 5 - INSTALLATION OF TEMPORARY AND PERMANENT BEARINGS

\legis.racine.local\bu_mens\BIB\01_P\Projects\Dublin\Projects\Halcrow\Barr\Y16 Projects\Y16112 - TEN-T Priority Route Improvement Project Donegal\Structural\Cad\WIP\STR01\DWG\STL_Y16112-BT-1A-SBR-S3-DR-S-17504.dwg
 CYAL50419116
 © Talte Éireann - Surveying

CYAL50419116
© Talte Éireann - Surveying



Notes
 DO NOT SCALE, use figured dimensions only. All levels are referred to Ordnance Survey Datum, Mean Head.
 This drawing is the property of Donegal County Council. It is a confidential document and must not be copied, used, or its contents divulged without prior written consent. This document should not be relied on or used in circumstances other than those for which it was originally prepared. Barry Transportation accepts no responsibility for this document to any other party other than the party by whom it was commissioned.

Rev.	Date	Drawn	Description	Chk'd	Appr.
P01	01/12/25	WS	ISSUE FOR PLANNING	MB	WL

Project Title: TEN-T Priority Route Improvement Project, Donegal		Section 3 - N14 Manorcunningham to Lifford/Strabane/A5 Link	
Drawing Title: N14-N15 TO A5 LINK - RIVER FINN CROSSING (REF N14R175)		CONSTRUCTIVE SEQUENCE - SHEET 1 of 2	
Designed: MB	Date: December 2025	NIS Drawing Identifier:	Status: A3
Drawn: WS	Scale @ A1: AS SHOWN	NIS Drawing 26	Rev: P01
Approved: WL	@ A3: AS SHOWN	File Identifier:	
Checked: MB	Sheet:	TT_Y16112-BT-1A-SBR-S3-DR-S-17504	