

BALANCED CANTILEVER



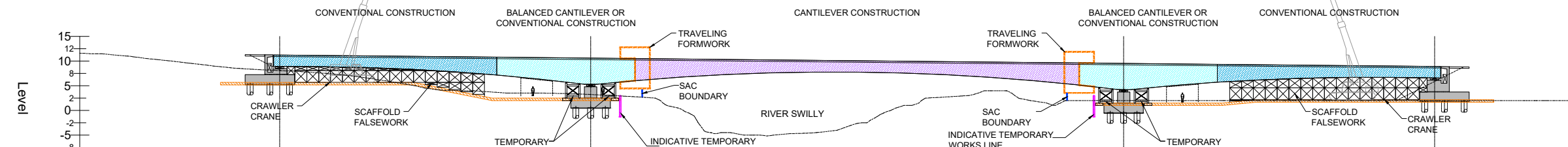

CRAWLER CRANE



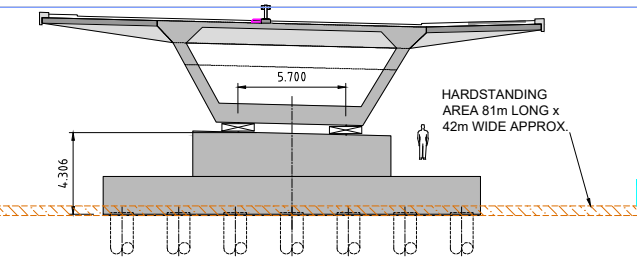
SCAFFOLD FALSEWORK



TEMPORARY SUPPORT



Chainage	Existing Levels	Proposed Mainline
11.763	11.602	11.763
11.719	11.440	11.719
11.663	10.974	11.663
11.619	10.364	11.619
11.563	9.835	11.563
11.519	9.262	11.519
11.463	8.705	11.463
11.419	8.335	11.419
11.363	8.093	11.363
11.319	7.847	11.319
11.263	7.500	11.263
11.219	7.004	11.219
11.163	6.289	11.163
11.119	5.497	11.119
11.063	4.513	11.063
11.019	4.087	11.019
10.963	3.971	10.963
10.919	3.626	10.919
10.863	3.500	10.863
10.819	3.485	10.819
10.763	3.385	10.763
10.719	3.152	10.719
10.663	2.993	10.663
10.619	2.610	10.619
10.563	0.771	10.563
10.519	-1.989	10.519
10.463	-4.509	10.463
10.419	-5.009	10.419
10.363	-5.089	10.363
10.319	-4.678	10.319
10.263	-4.417	10.263
10.219	-3.465	10.219
10.163	-2.126	10.163
10.119	0.323	10.119
10.063	1.489	10.063
10.019	2.695	10.019
9.963	3.000	9.963
9.919	4.000	9.919
9.863	2.631	9.863
9.819	1.641	9.819
9.763	2.000	9.763
9.719	2.000	9.719
9.663	2.000	9.663
9.619	2.000	9.619
9.563	2.000	9.563
9.519	2.000	9.519
9.463	2.000	9.463
9.419	2.000	9.419
9.363	2.000	9.363
9.319	2.000	9.319
9.263	2.000	9.263
9.219	2.000	9.219
9.163	2.000	9.163
9.119	2.000	9.119
9.063	2.000	9.063
9.019	2.000	9.019
8.963	2.000	8.963
8.919	2.000	8.919
8.863	2.000	8.863
8.819	2.000	8.819
8.763	2.000	8.763



CROSS SECTION @ WESTERN PIER
(Scale 1 : 200)

LEGEND

- TEMPORARY HARDSTANDING
- TEMPORARY ACCESS TRACK
- SAC BOUNDARY
- TEMPORARY MAMMAL PROOF FENCE
- EXTENTS / LIMIT OF PERMANENT WORKS
- INDICATIVE TEMPORARY WORKS LINE
- PHASE 1 - BOX
- PHASE 2 - CANTILEVER

NOTES
DO NOT SCALE, use figured dimensions only.
All levels are referred to Ordnance Survey Datum, Main Head.
This drawing is the property of the Donegal County Council. It is a confidential document and must not be copied, used, or its contents divulged without prior written consent. This document should not be relied on or used in circumstances other than those for which it was originally prepared. RPS / Barry Transportation accepts no responsibility for this document to any other party other than the party by whom it was commissioned.

Rev.	Date	Drawn	Description	Ch'd	Appr.
P01	15.12.25	CD	ISSUE FOR PLANNING	EC	TP

Project Title: TEN-T Priority Route Improvement Project, Donegal Section 2 - N56/N13 Letterkenny to Manorcunningham

Drawing Title: RIVER SWILLY CROSSING (N56R005) CONSTRUCTION & TEMPORARY WORKS

Status: A3

Designed: JM **Date:** DEC 2025 **NIS Drawing Identifier:** NIS DRAWING 29

Drawn: CD **Scale @ A1:** As Shown **File Identifier:** TT_MGT0337-RPS-P3-S2-DR-C-RB N56R005 BR0099-02

Approved: EC **@ A3:** Half

Checked: JM **Sheet:** 02 of 02

W:\MGT0337 - Ten-T Priority Route Imp - Donegal\6.0 Drawings\Phase 3\BRIT - MGT0337-RPS-P3-S2-DR-C-RB N56R005 BR0099.dwg