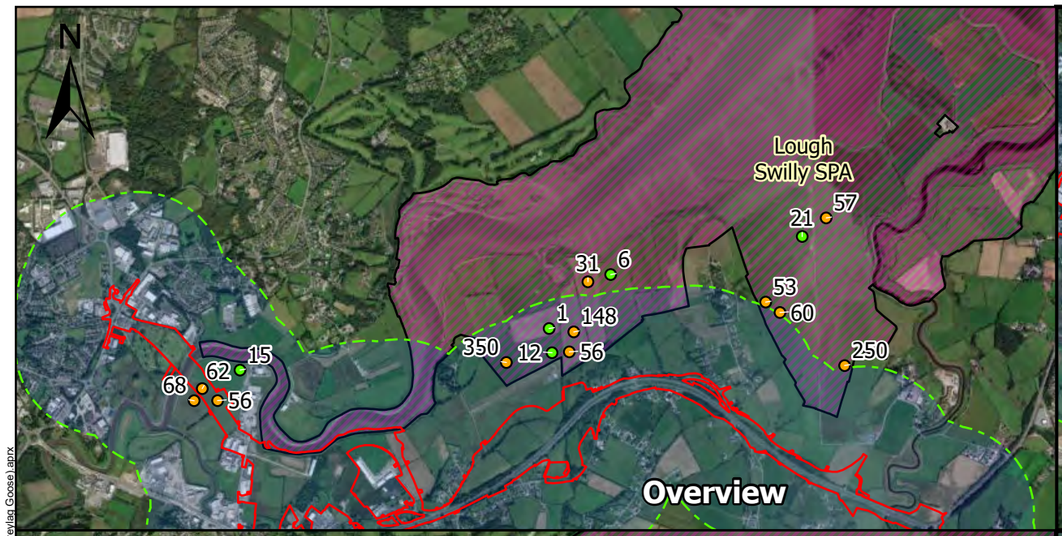

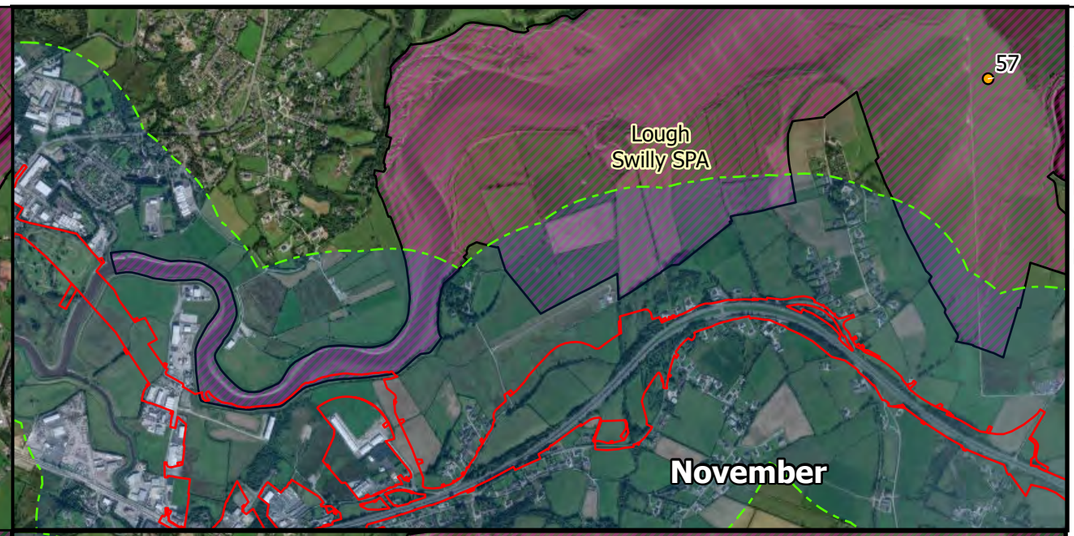

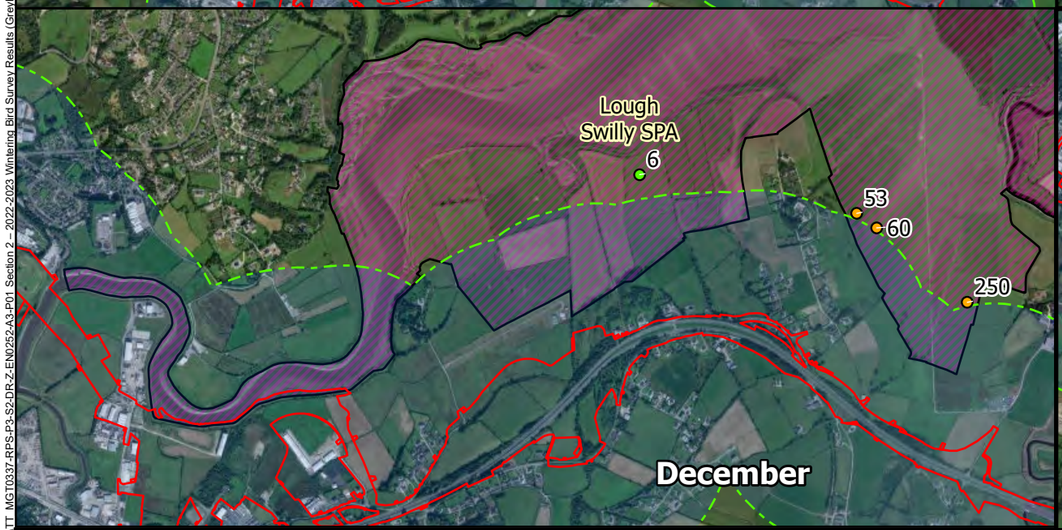

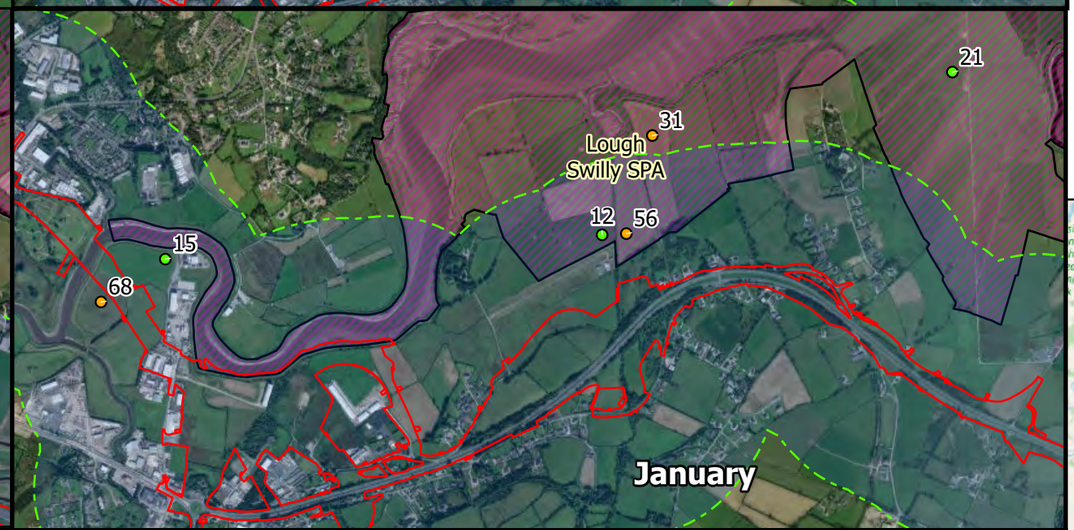

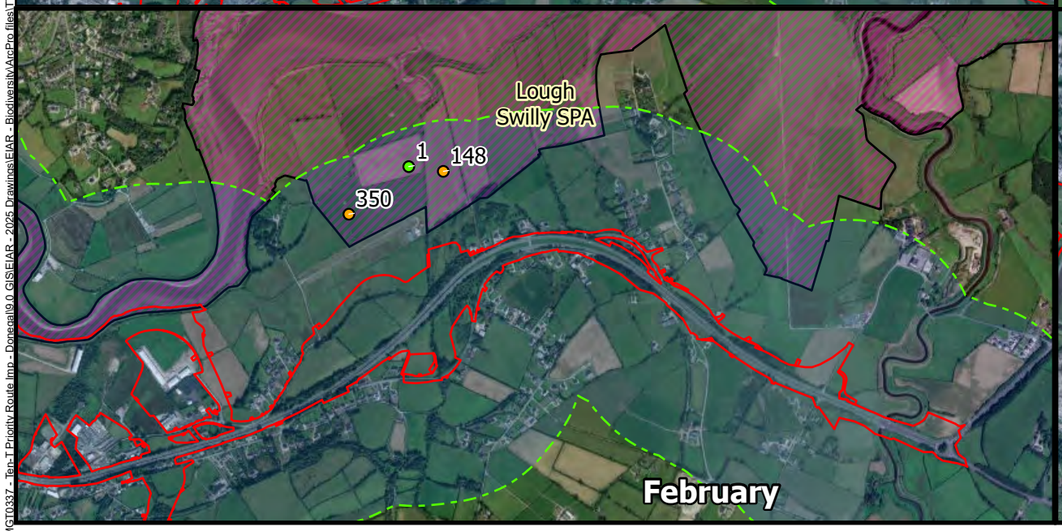

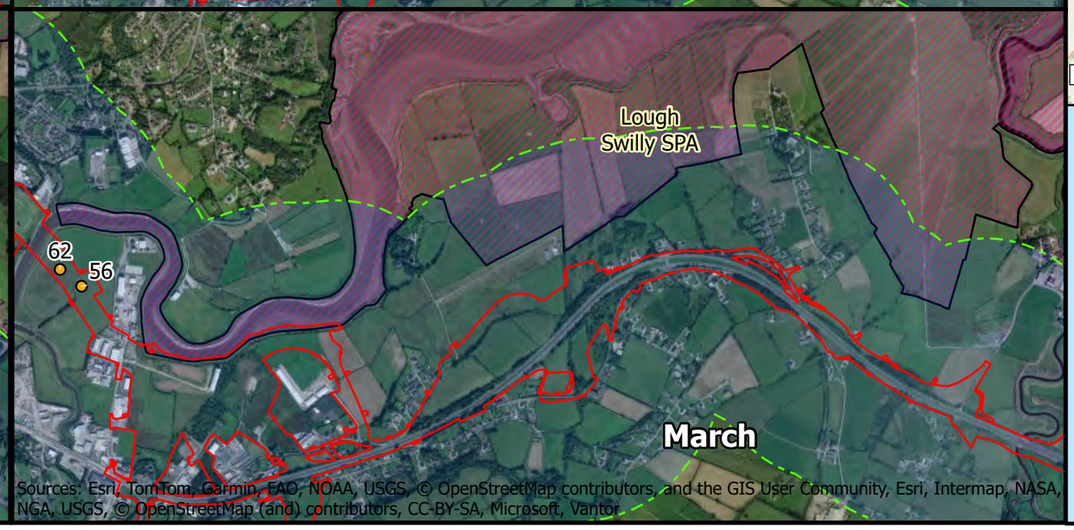

Sources: Esri, TomTom, Garmin, FAO, NOAA, USGS, © OpenStreetMap contributors, and the GIS User Community, Esri, Intermap, NASA, NGA, USGS, © OpenStreetMap (and) contributors, CC-BY-SA, Microsoft, Vantor

LEGEND

GREYLAG GOOSE (16)

- NUMBER < 22
- NUMBER >= 22

- PROPOSED DEVELOPMENT BOUNDARY
- BUFFER ZONE (500M)
- SPECIAL PROTECTION AREA

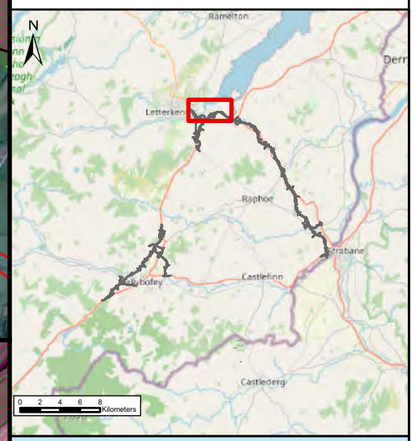

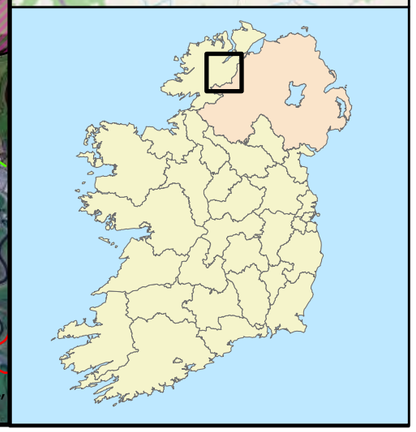

\\galw-bbp-f01\Work_Transport\MGT0337 - Ten-T Priority Route Imp - Donegal\9.0 GIS\EIAR - 2025 Drawings\EIAR - Biodiversity\ArcPro files\TT_MGT0337-RPS-P3-S2-DR-Z-EN0252-A3-P01 Section 2 – 2022-2023 Wintering Bird Survey Results (Greylag Goose).aprx

Bonneagar Iompair Éireann Transport Infrastructure Ireland

Co-financed by the Connecting Europe Facility of the European Union

Rialtas na hÉireann Government of Ireland

Tionscadal Éireann Project Ireland 2040

Donegal NRO Oifig Iniúchta Náisiúnta Dhún na nGall

Comhairle Contae Dhún na nGall Donegal County Council

rps BARRY TRANSPORTATION

NOTES

DO NOT SCALE, use figured dimensions only.

All levels are referred to Ordnance Survey Datum, Malin Head.

This drawing is the property of the Donegal County Council. It is a confidential document and must not be copied, used, or its contents divulged without prior written consent. This document should not be relied on or used in circumstances other than those for which it was originally prepared. RPS / Barry Transportation accepts no responsibility for this document to any other party other than the party by whom it was commissioned.

Rev.	Date	Drawn	Description	Chk'd	Appr.
P01	25/03/26	EO	ISSUE FOR PLANNING	WL	WL

Project Title: TEN-T Priority Route Improvement Project, Donegal
Section 2 - N56/N13 Letterkenny to Manorcunningham

Drawing Title:
Section 2 – 2022-2023 Wintering Bird Survey Results (Greylag Goose)

Designed: N/A	Date: 25/03/2026	NIS Drawing Identifier: NIS Drawing 41	Status: A3
Drawn: EO	Scale @ A1: N/A		
Approved: WL	@ A3: 1:25,000	File Identifier: TT_MGT0337-RPS-P3-S2-DR-Z-EN0252	Rev: P01
Checked: WL	Sheet: 1 of 1		

©Ordnance Survey Ireland. All rights reserved. License number CYAL50441196 ©Tailte Éireann – Surveying