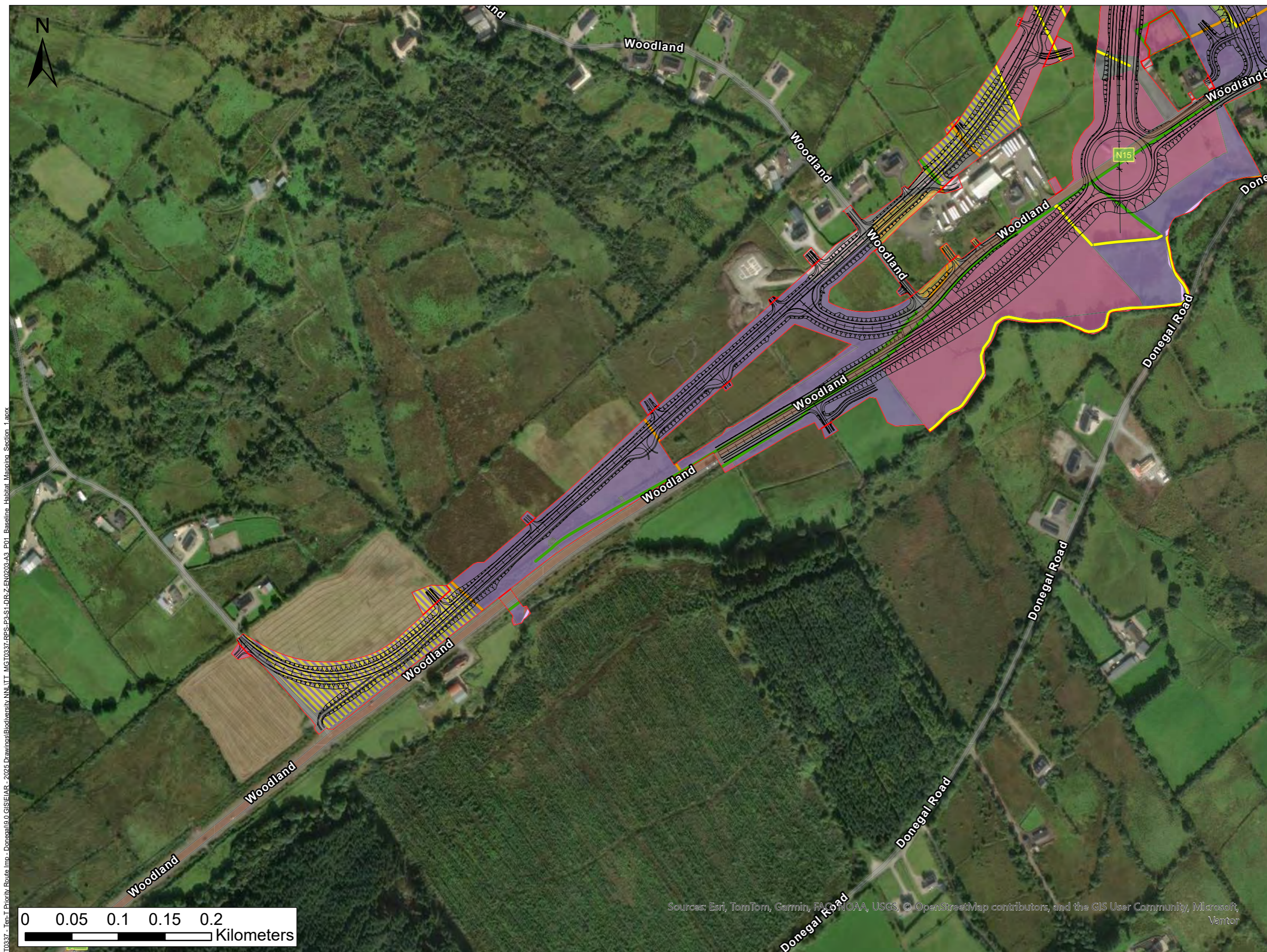


Appendix A

Baseline Habitat Maps

Section 1

N15/N13 Ballybofey/ Stranorlar Urban Region




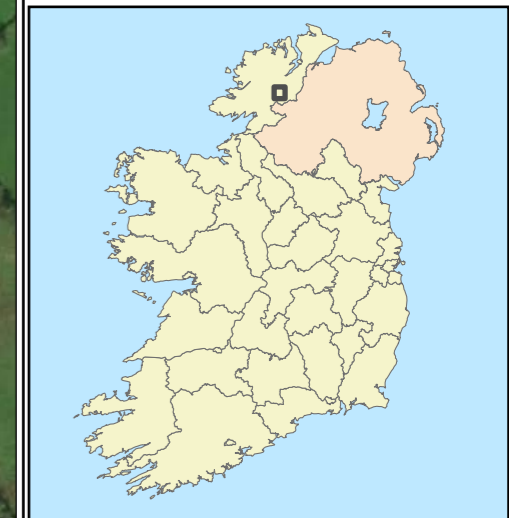
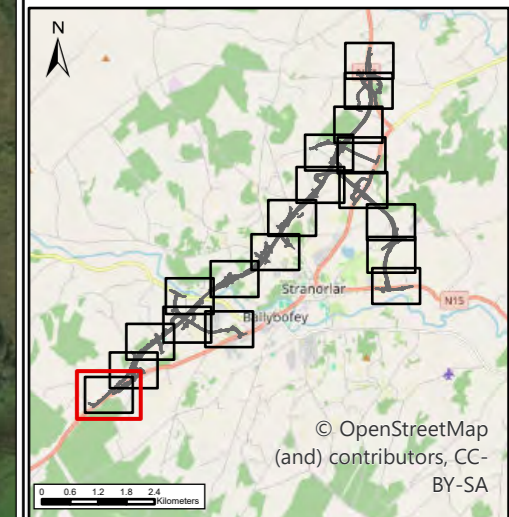
LEGEND

- PROPOSED ROAD DEVELOPMENT
- PROPOSED DEVELOPMENT BOUNDARY

HABITAT

- BL3
- BL3/GA2
- ED2/ED3
- GA1
- GS2/GS4
- GS2/WS3
- GS4
- GS4/WS1
- WD4
- WS1
- FW1
- FW4
- WL1
- WL1/ FW4
- WL2

Data Sources:
National Parks and Wildlife Service (NPWS)



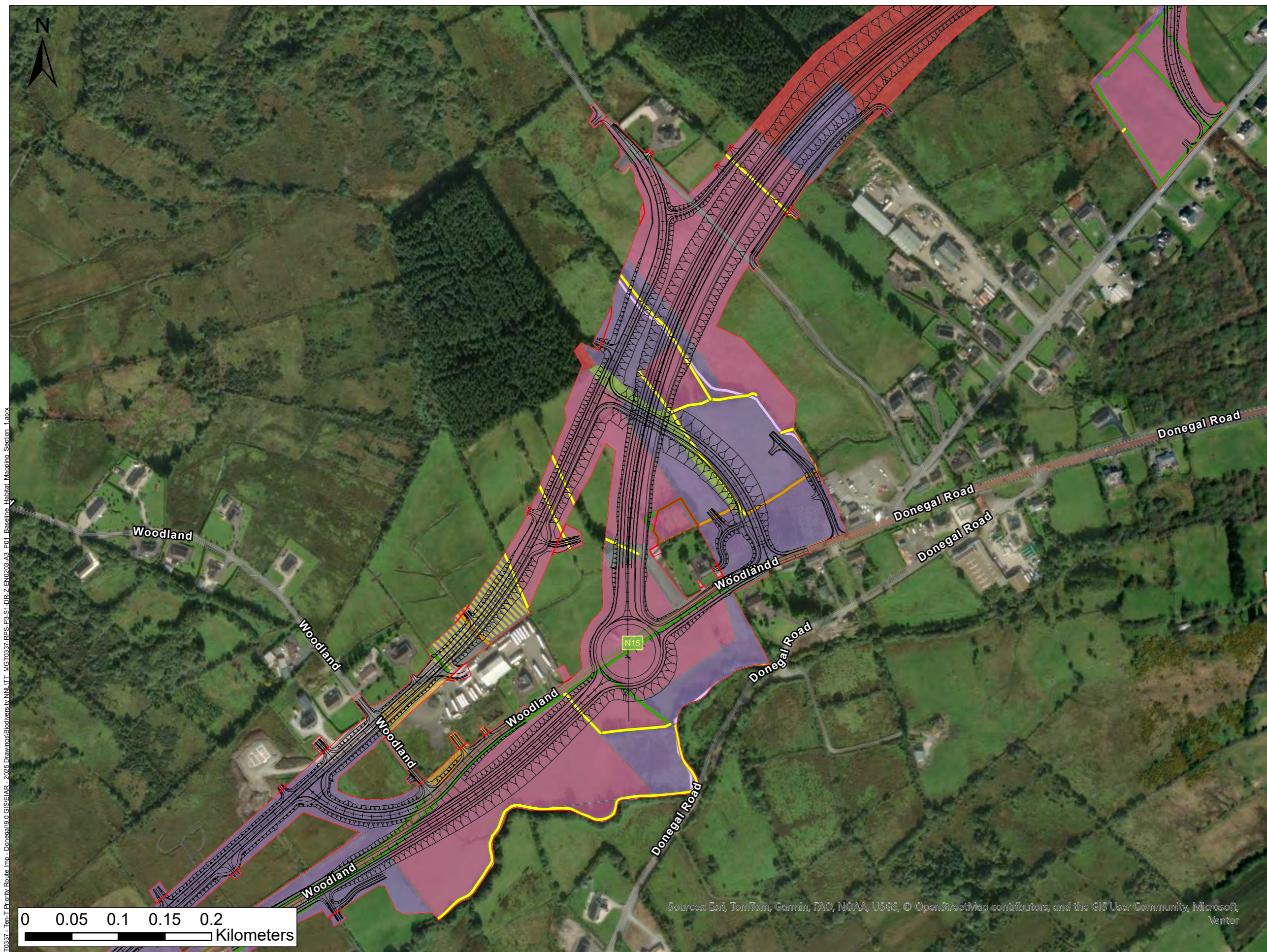
Sources: Esri, TomTom, Garmin, FAO, NOAA, USGS, © OpenStreetMap contributors, and the GIS User Community, Microsoft, Vantor

TT_MGT0337-RPS-P3-S1-DR-Z-EN0203-A3_P01_Baseline_Habitats_Mapping_Section_1.dwg

NOTES
DO NOT SCALE, use figured dimensions only.
All levels are referred to Ordnance Survey Datum, Malin Head.
This drawing is the property of the Donegal County Council. It is a confidential document and must not be copied, used, or its contents divulged without prior written consent. This document should not be relied on or used in circumstances other than those for which it was originally prepared. RPS / Barry Transportation accepts no responsibility for this document to any other party other than the party by whom it was commissioned.

Rev.	Date	Drawn	Description	Chk'd	Appr.
P01	19/12/25	MK	ISSUE FOR PLANNING	WL	WL

Project Title: TEN-T Priority Route Improvement Project, Donegal Section 1 - N15/N13 Ballybofey / Stranorlar Urban Region			
Drawing Title: Baseline Habitats			
Designed: N/A	Date: 19/12/2025	EIAR Drawing Identifier:	Status: A3
Drawn: MK	Scale @ A1: N/A	EIAR Drawing:	Rev: P01
Approved: WL	@ A3: 1:4,000	File Identifier:	
Checked: WL	Sheet: 1 of 19	TT_MGT0337-RPS-P3-S1-DR-Z-EN0203	




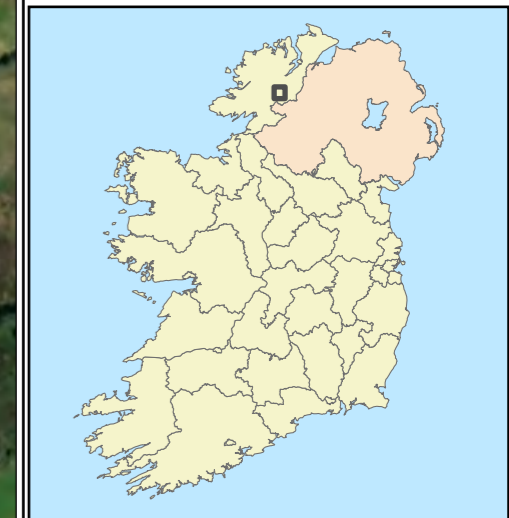
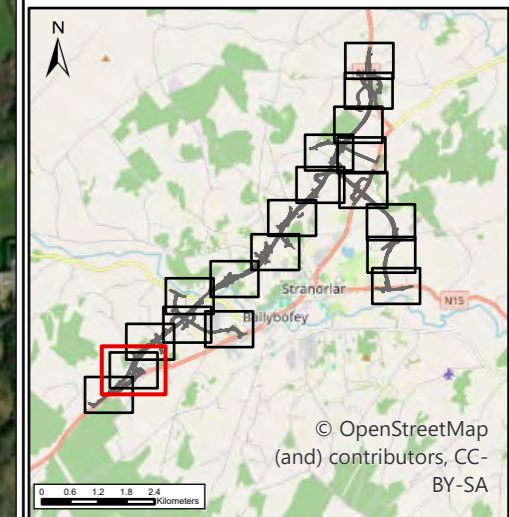
LEGEND

- PROPOSED ROAD DEVELOPMENT
- PROPOSED DEVELOPMENT BOUNDARY

HABITAT

- BL3
- ▨ BL3/GA2
- ▨ ED2/ED3
- GA1
- ▨ GS2/GS4
- GS2/WS3
- GS4
- ▨ GS4/WS1
- ▨ WD1/WS2
- WD4
- WS1
- FW1
- FW4
- WL1
- WL1/ FW4
- WL2

Data Sources:
National Parks and Wildlife Service (NPWS)



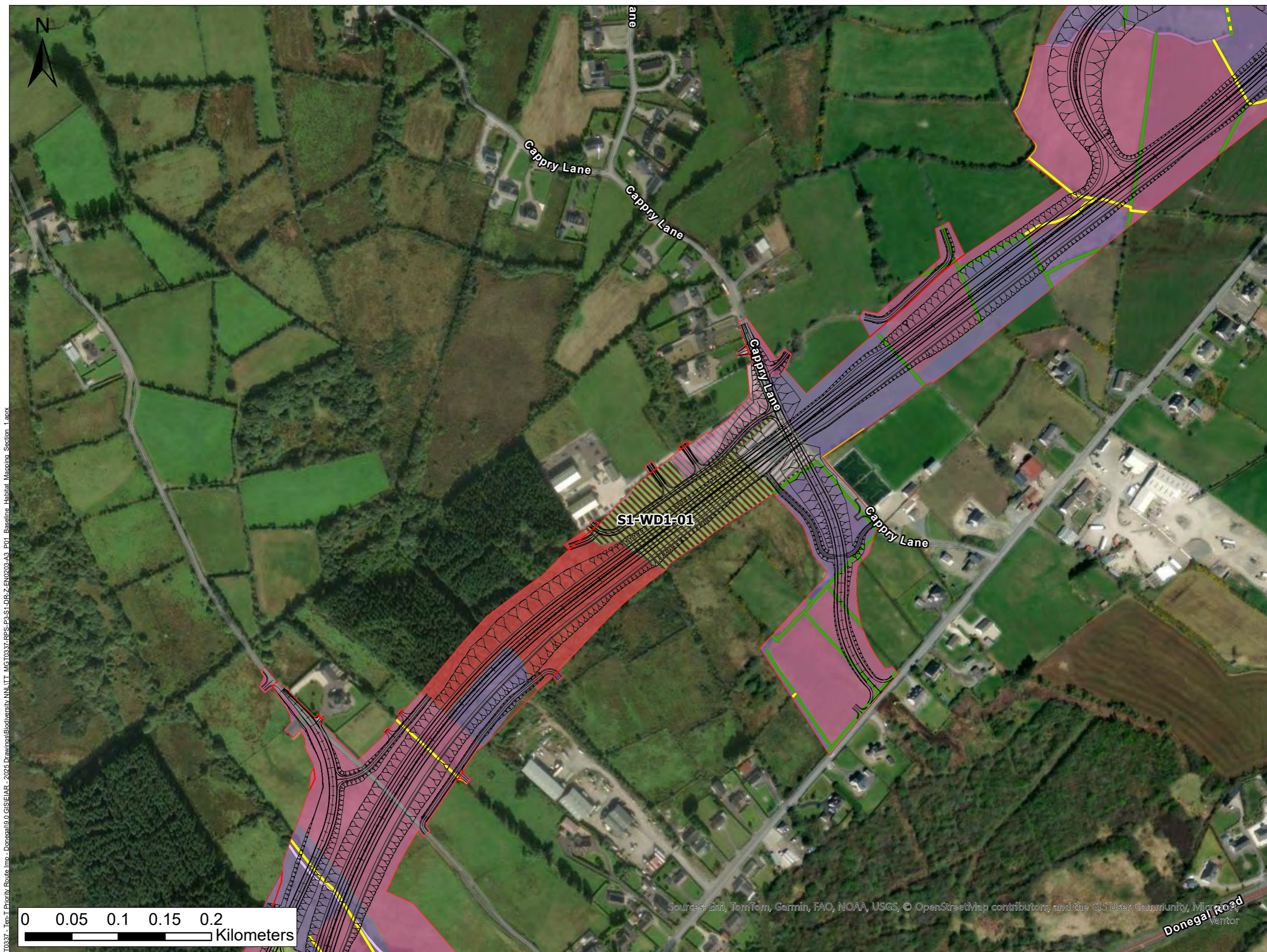
Sources: Esri, TomTom, Garmin, FAO, NOAA, USGS, © OpenStreetMap contributors, and the GIS User Community, Microsoft, Vantor

\\vaib-bp-001\Work - Transport\TT - Donegal\19.0 GIS\E\AR - 2025 Drawings\Biodiversity\N15_TT_MGT0337-RPS-P3-S1-DR-Z-EN0203-A3_P01_Baseline_Habitat_Mapping_Section_1.dwg
 © Ordnance Survey Ireland. All rights reserved. License number CYAL50441196 ©Taitte Eireann - Surveying

NOTES
DO NOT SCALE, use figured dimensions only.
All levels are referred to Ordnance Survey Datum, Malin Head.
This drawing is the property of the Donegal County Council. It is a confidential document and must not be copied, used, or its contents divulged without prior written consent. This document should not be relied on or used in circumstances other than those for which it was originally prepared. RPS / Barry Transportation accepts no responsibility for this document to any other party other than the party by whom it was commissioned.


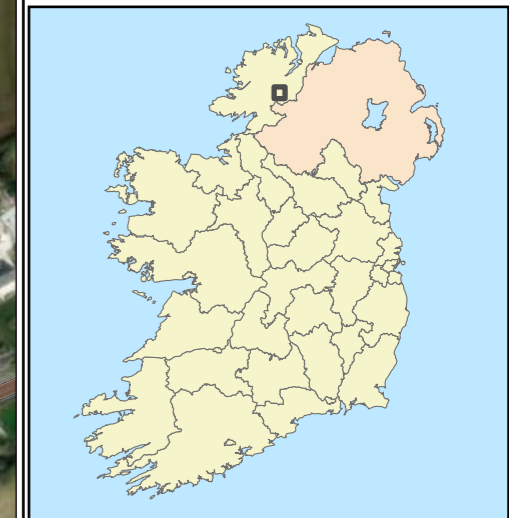
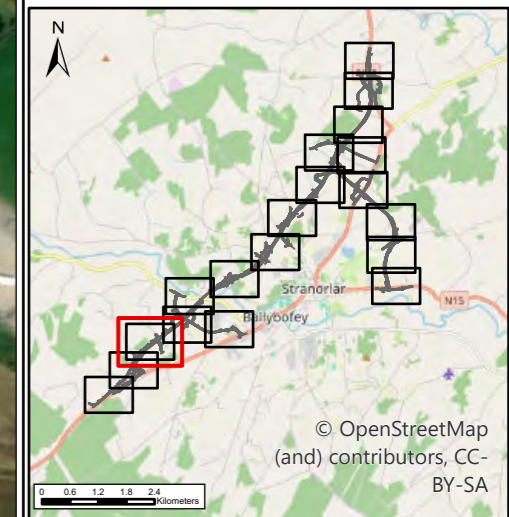
Rev.	Date	Drawn	Description	Chk'd	Appr.
P01	19/12/25	MK	ISSUE FOR PLANNING	WL	WL

Project Title: TEN-T Priority Route Improvement Project, Donegal Section 1 - N15/N13 Ballybofey / Stranorlar Urban Region			
Drawing Title: Baseline Habitats			
Designed: N/A	Date: 19/12/2025	EIAR Drawing Identifier:	Status: A3
Drawn: MK	Scale @ A1: N/A	EIAR Drawing	Rev: P01
Approved: WL	@ A3: 1:4,000	File Identifier:	
Checked: WL	Sheet: 2 of 19	TT_MGT0337-RPS-P3-S1-DR-Z-EN0203	



- LEGEND**
- PROPOSED ROAD DEVELOPMENT
 - PROPOSED DEVELOPMENT BOUNDARY
- HABITAT**
- BC3
 - BL3
 - BL3/GA2
 - GA1
 - GA1/GS4
 - GA2
 - GS2/WS3
 - GS4
 - WD1/WS2
 - WD4
 - WS1
 - BL1
 - FW1
 - WL1
 - WL1/WL2
 - WL2

Data Sources:
National Parks and Wildlife Service (NPWS)



Sources: Esri, TomTom, Garmin, FAO, NOAA, USGS, © OpenStreetMap contributors, and the GIS User Community, Microsoft

\vaib-bp-001\Work - Transport\GIS\GIS\AR - 2025 Drawings\Biodiversity\NLI\TT_MGT0337-RPS-P3-S1-DR-Z-EN0203-A3_P01_Baseline_Habitat_Mapping_Section_1.dwg
 © Ordnance Survey Ireland. All rights reserved. License number CYAL50441196 ©Taitte Eireann - Surveying



NOTES

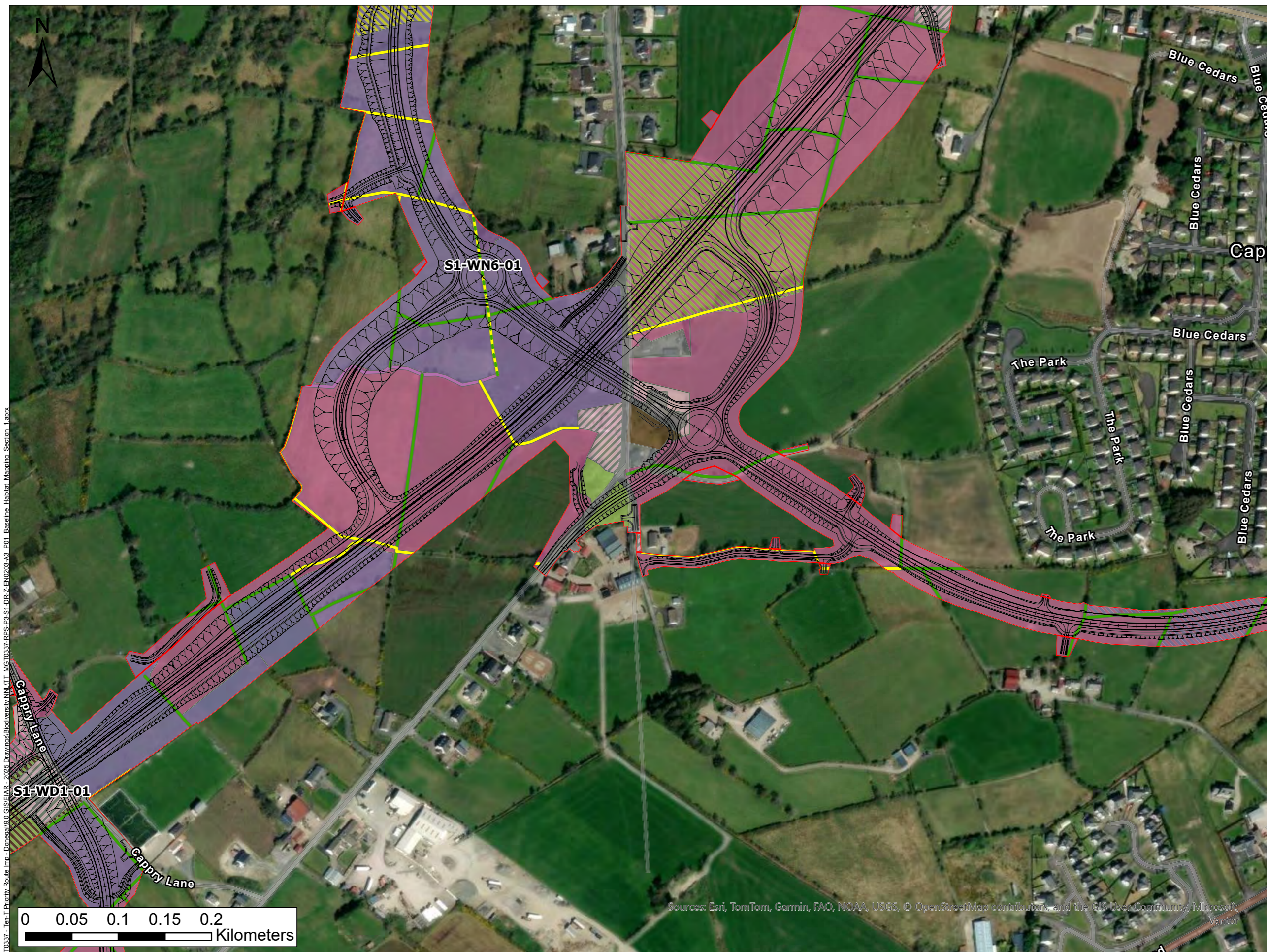
DO NOT SCALE, use figured dimensions only.

All levels are referred to Ordnance Survey Datum, Malin Head.

This drawing is the property of the Donegal County Council. It is a confidential document and must not be copied, used, or its contents divulged without prior written consent. This document should not be relied on or used in circumstances other than those for which it was originally prepared. RPS / Barry Transportation accepts no responsibility for this document to any other party other than the party by whom it was commissioned.

Rev.	Date	Drawn	Description	Chk'd	Appr.
P01	19/12/25	MK	ISSUE FOR PLANNING	WL	WL

Project Title: TEN-T Priority Route Improvement Project, Donegal Section 1 - N15/N13 Ballybofey / Stranorlar Urban Region			
Drawing Title: Baseline Habitats			
Designed: N/A	Date: 19/12/2025	EIAR Drawing Identifier:	Status: A3
Drawn: MK	Scale @ A1: N/A	EIAR Drawing	Rev: P01
Approved: WL	@ A3: 1:4,000	File Identifier:	
Checked: WL	Sheet: 3 of 19	TT_MGT0337-RPS-P3-S1-DR-Z-EN0203	



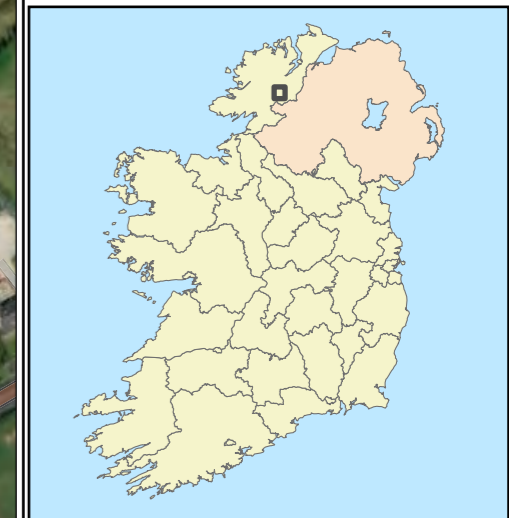
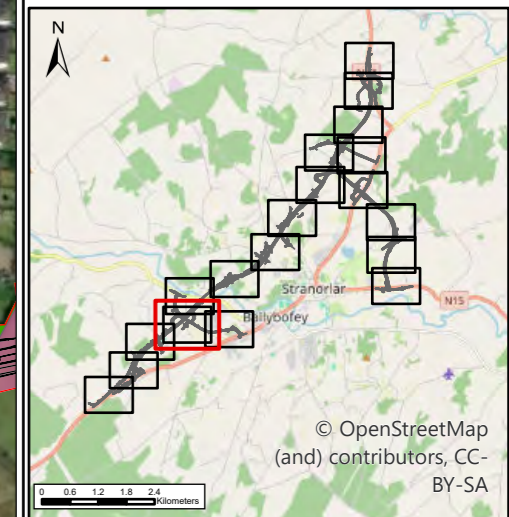
LEGEND

- PROPOSED ROAD DEVELOPMENT
- PROPOSED DEVELOPMENT BOUNDARY

HABITAT

- BC3
- BL3
- BL3/GA2
- GA1
- GA1/GS2
- GA1/GS4
- GA2
- GS2/GS4
- GS2/WS3
- GS4
- WD1/WS2
- WN6
- WS1
- BL1
- WL1
- WL1/WL2
- WL2

Data Sources:
National Parks and Wildlife Service (NPWS)



\wv\wv-bp-001\Work - Transport\TT-MGT0337-RPS-P3-S1-DR-Z-EN0203-A3_P01_Baseline_Habitats_Mapping_Section_1.dwg
 \wv\wv-bp-001\Work - Transport\TT-MGT0337-RPS-P3-S1-DR-Z-EN0203-A3_P01_Baseline_Habitats_Mapping_Section_1.dwg
 \wv\wv-bp-001\Work - Transport\TT-MGT0337-RPS-P3-S1-DR-Z-EN0203-A3_P01_Baseline_Habitats_Mapping_Section_1.dwg

Sources: Esri, TomTom, Garmin, FAO, NOAA, USGS, © OpenStreetMap contributors, and the GIS User Community, Microsoft, Vantor

Bonneagar Iompair Éireann
Co-Assessed by the Connecting Europe Facility of the European Union
Rialtas na hÉireann
Government of Ireland
Tionscadal Éireann
Project Ireland
2040

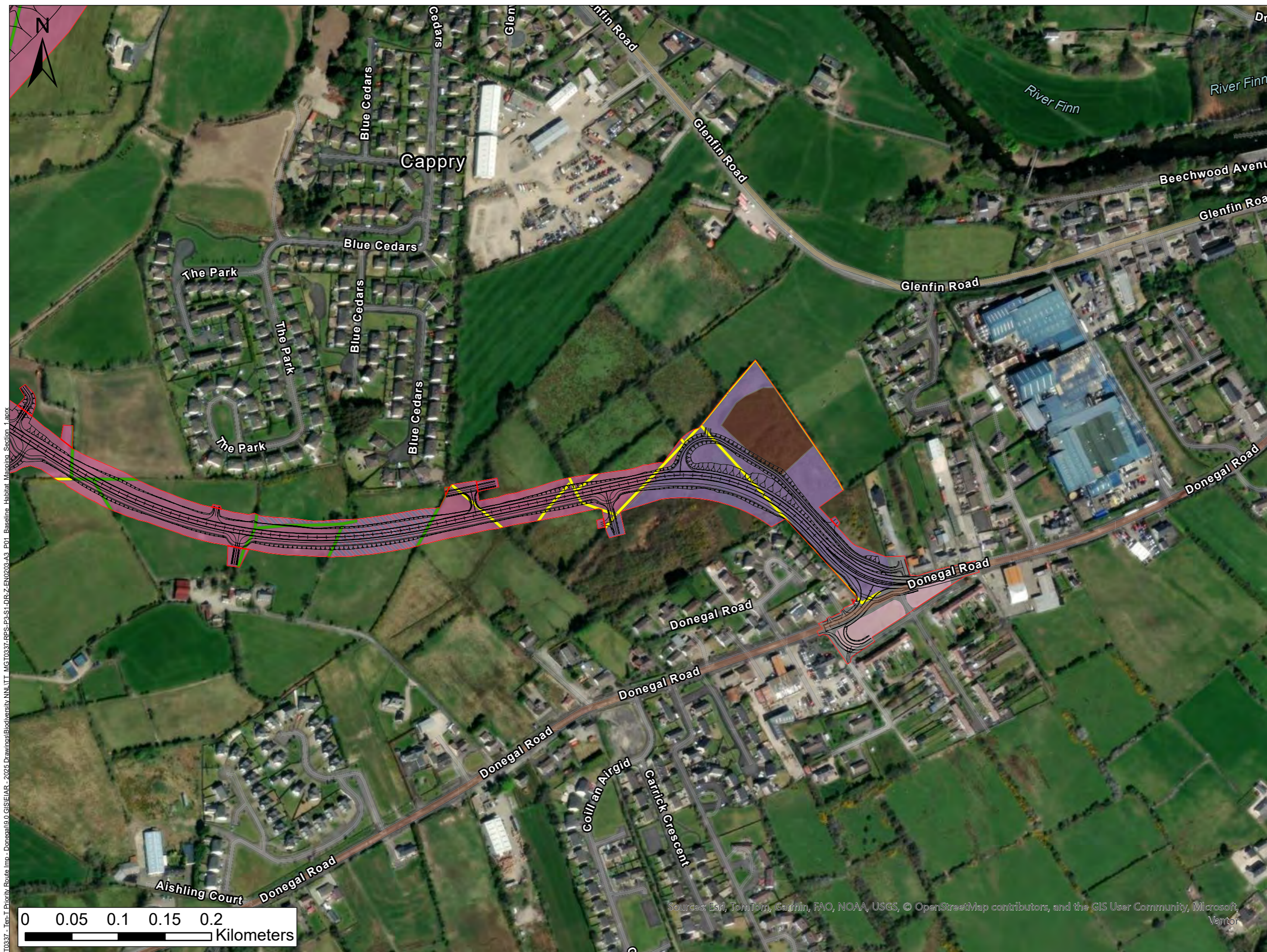
Donegal
NRU
Oglaigh Donegal
Dhún na nGall
Donegal County Council

RPS BARRY
TRANSPORTATION

NOTES
DO NOT SCALE, use figured dimensions only.
All levels are referred to Ordnance Survey Datum, Malin Head.
This drawing is the property of the Donegal County Council. It is a confidential document and must not be copied, used, or its contents divulged without prior written consent. This document should not be relied on or used in circumstances other than those for which it was originally prepared. RPS / Barry Transportation accepts no responsibility for this document to any other party other than the party by whom it was commissioned.

Rev.	Date	Drawn	Description	Chk'd	Appr.
P01	19/12/25	MK	ISSUE FOR PLANNING	WL	WL

Project Title: TEN-T Priority Route Improvement Project, Donegal Section 1 - N15/N13 Ballybofey / Stranorlar Urban Region			
Drawing Title: Baseline Habitats			
Designed: N/A	Date: 19/12/2025	EIAR Drawing Identifier:	Status: A3
Drawn: MK	Scale @ A1: N/A	EIAR Drawing	Rev: P01
Approved: WL	@ A3: 1:4,000	File Identifier:	
Checked: WL	Sheet: 4 of 19	TT_MGT0337-RPS-P3-S1-DR-Z-EN0203	



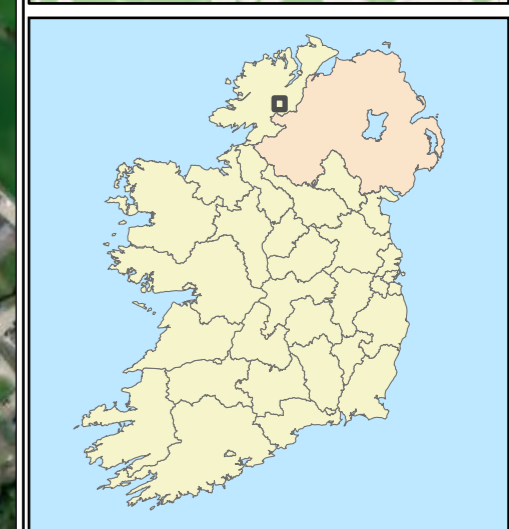
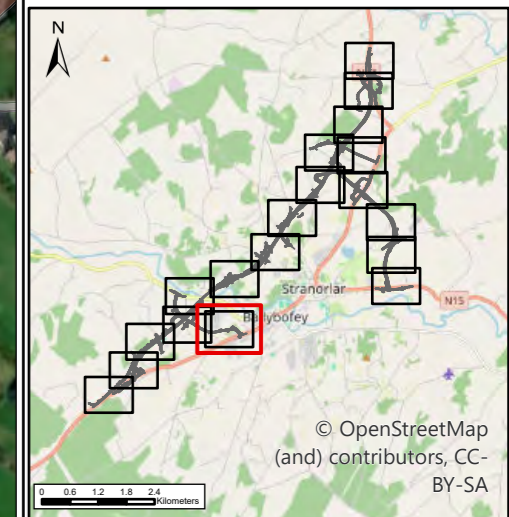
LEGEND

- PROPOSED ROAD DEVELOPMENT
- PROPOSED DEVELOPMENT BOUNDARY

HABITAT

- BL3
- BL3/GA2
- GA1
- GA1/GS4
- GA2
- GS4
- WS2
- WL1
- WL2

Data Sources:
National Parks and Wildlife Service (NPWS)



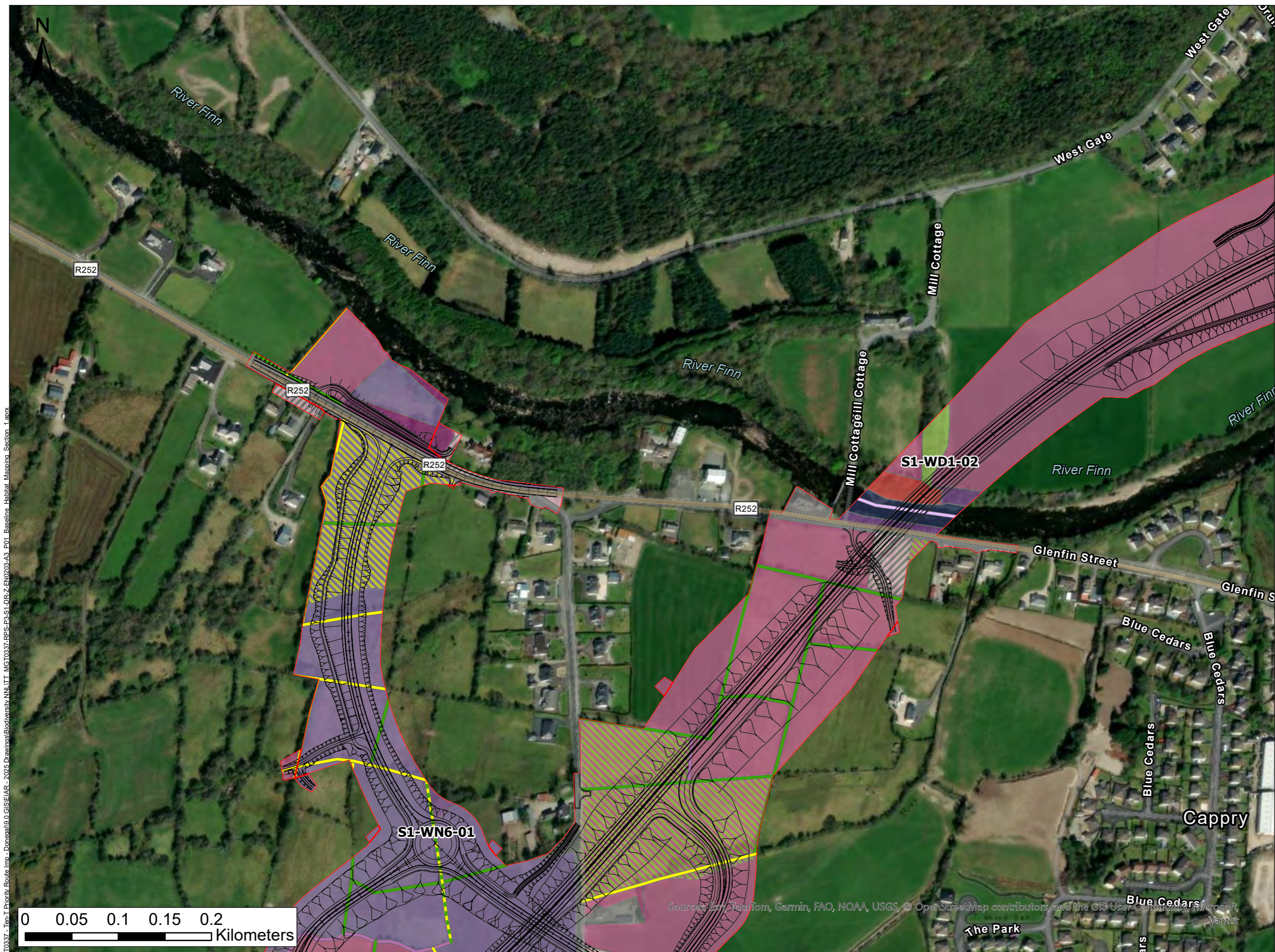
\vvaib-bp-001\Work - Transport\TT - Donegal\19.0 GIS\E\AR - 2025 Drawings\Biodiversity\NLI\TT_MGT0337-RPS-P3-S1-DR-Z-EN0203-A3_P01_Baseline_Habitat_Managing_Section_1.aprx

Sources: Esri, TomTom, Garmin, FAO, NOAA, USGS, © OpenStreetMap contributors, and the GIS User Community, Microsoft, Vantor

NOTES
DO NOT SCALE, use figured dimensions only.
All levels are referred to Ordnance Survey Datum, Malin Head.
This drawing is the property of the Donegal County Council. It is a confidential document and must not be copied, used, or its contents divulged without prior written consent. This document should not be relied on or used in circumstances other than those for which it was originally prepared. RPS / Barry Transportation accepts no responsibility for this document to any other party other than the party by whom it was commissioned.

Rev.	Date	Drawn	Description	Chk'd	Appr.
P01	19/12/25	MK	ISSUE FOR PLANNING	WL	WL

Project Title: TEN-T Priority Route Improvement Project, Donegal Section 1 - N15/N13 Ballybofey / Stranorlar Urban Region			
Drawing Title: Baseline Habitats			
Designed: N/A	Date: 19/12/2025	EIAR Drawing Identifier:	Status: A3
Drawn: MK	Scale @ A1: N/A	EIAR Drawing	Rev: P01
Approved: WL	@ A3: 1:4,000	File Identifier:	
Checked: WL	Sheet: 5 of 19	TT_MGT0337-RPS-P3-S1-DR-Z-EN0203	



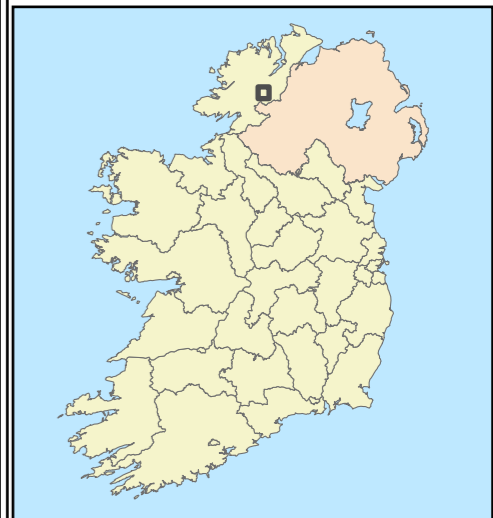
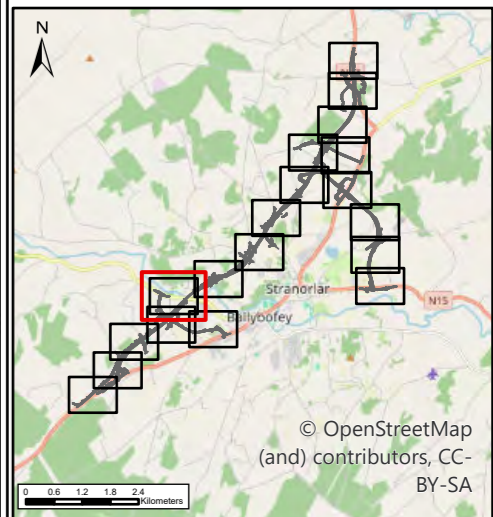
LEGEND

- PROPOSED ROAD DEVELOPMENT
- PROPOSED DEVELOPMENT BOUNDARY

HABITAT

- BL3
- BL3/GA2
- FW1
- GA1
- GA1/GS2
- GA2
- GS2/GS4
- GS2/WS3
- GS4
- WD4
- WN4
- WN5
- WN6
- BL1
- FW1
- WL1
- WL1/WL2
- WL2

Data Sources:
National Parks and Wildlife Service (NPWS)



\\\wlp-bp-001\Work - Transport\TT - Donegal\19.0 GIS\E\AR - 2025 Drawings\Biodiversity\NLI\TT_MGT0337-RPS-P3-S1-DR-Z-EN2023-A3_P01_Baseline_Habitat_Mapping_Section_1.aprx
 Sources: Esri, TomTom, Garmin, FAO, NOAA, USGS, © OpenStreetMap contributors, and the GIS User Community, Microsoft, Vantor

© Ordnance Survey Ireland. All rights reserved. License number CYAL50441196 ©Taitte Eireann - Surveying

NOTES

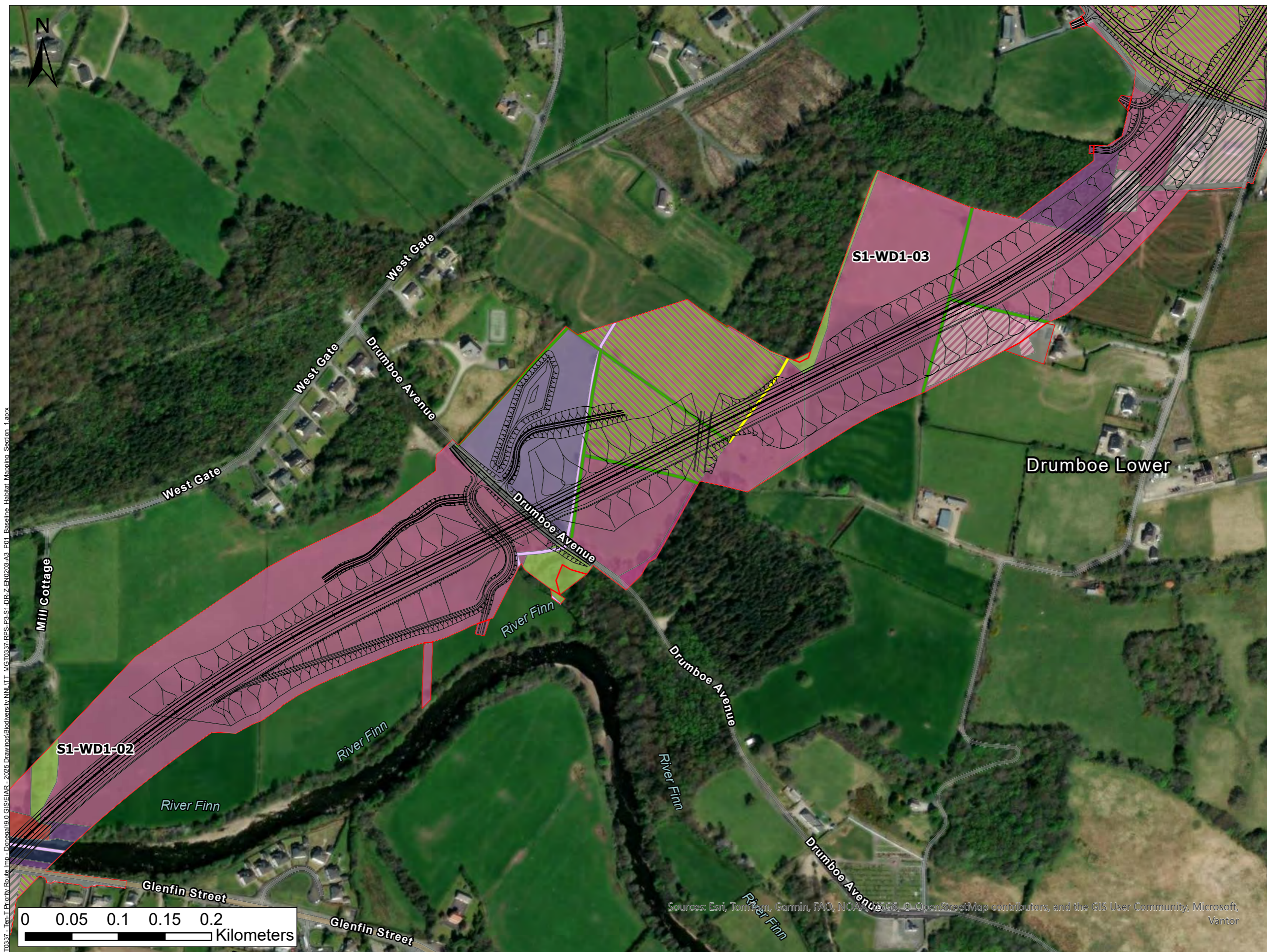
DO NOT SCALE, use figured dimensions only.

All levels are referred to Ordnance Survey Datum, Malin Head.

This drawing is the property of the Donegal County Council. It is a confidential document and must not be copied, used, or its contents divulged without prior written consent. This document should not be relied on or used in circumstances other than those for which it was originally prepared. RPS / Barry Transportation accepts no responsibility for this document to any other party other than the party by whom it was commissioned.

Rev.	Date	Drawn	Description	Chk'd	Appr.
P01	19/12/25	MK	ISSUE FOR PLANNING	WL	WL

Project Title: TEN-T Priority Route Improvement Project, Donegal Section 1 - N15/N13 Ballybofey / Stranorlar Urban Region			
Drawing Title: Baseline Habitats			
Designed: N/A	Date: 19/12/2025	EIAR Drawing Identifier:	Status: A3
Drawn: MK	Scale @ A1: N/A	EIAR Drawing	Rev: P01
Approved: WL	@ A3: 1:4,000	File Identifier:	
Checked: WL	Sheet: 6 of 19	TT_MGT0337-RPS-P3-S1-DR-Z-EN2023	



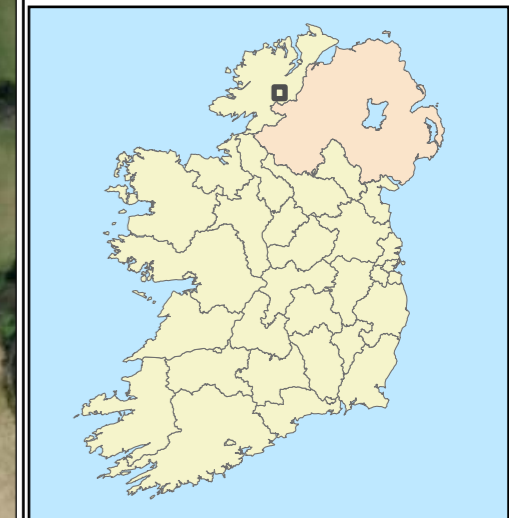
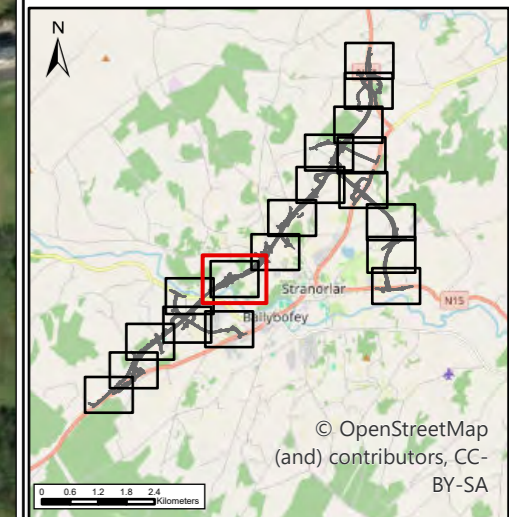
LEGEND

- PROPOSED ROAD DEVELOPMENT
- PROPOSED DEVELOPMENT BOUNDARY

HABITAT

- BL3
- BL3/GA2
- ED3/WS1
- FW1
- GA1
- GA1/GS2
- GS2/WS3
- GS4
- GS4/WS2
- WD3
- WD4
- WN5
- FW1
- WL1
- WL2

Data Sources:
National Parks and Wildlife Service (NPWS)



Sources: Esri, TomTom, Garmin, FAO, NOAA, USGS, © OpenStreetMap contributors, and the GIS User Community, Microsoft, Vantor

\\wlb-bp-001\work\Transport\TT-MGT0337-RPS-P3-S1-DR-Z-EN0203-A3_P01_Baseline_Habitat_Mapping_Section_1.dwg
 TT-MGT0337-RPS-P3-S1-DR-Z-EN0203-A3_P01_Baseline_Habitat_Mapping_Section_1.dwg

© Ordnance Survey Ireland. All rights reserved. License number CYAL50441196 ©Táille Eireann – Surveying

NOTES

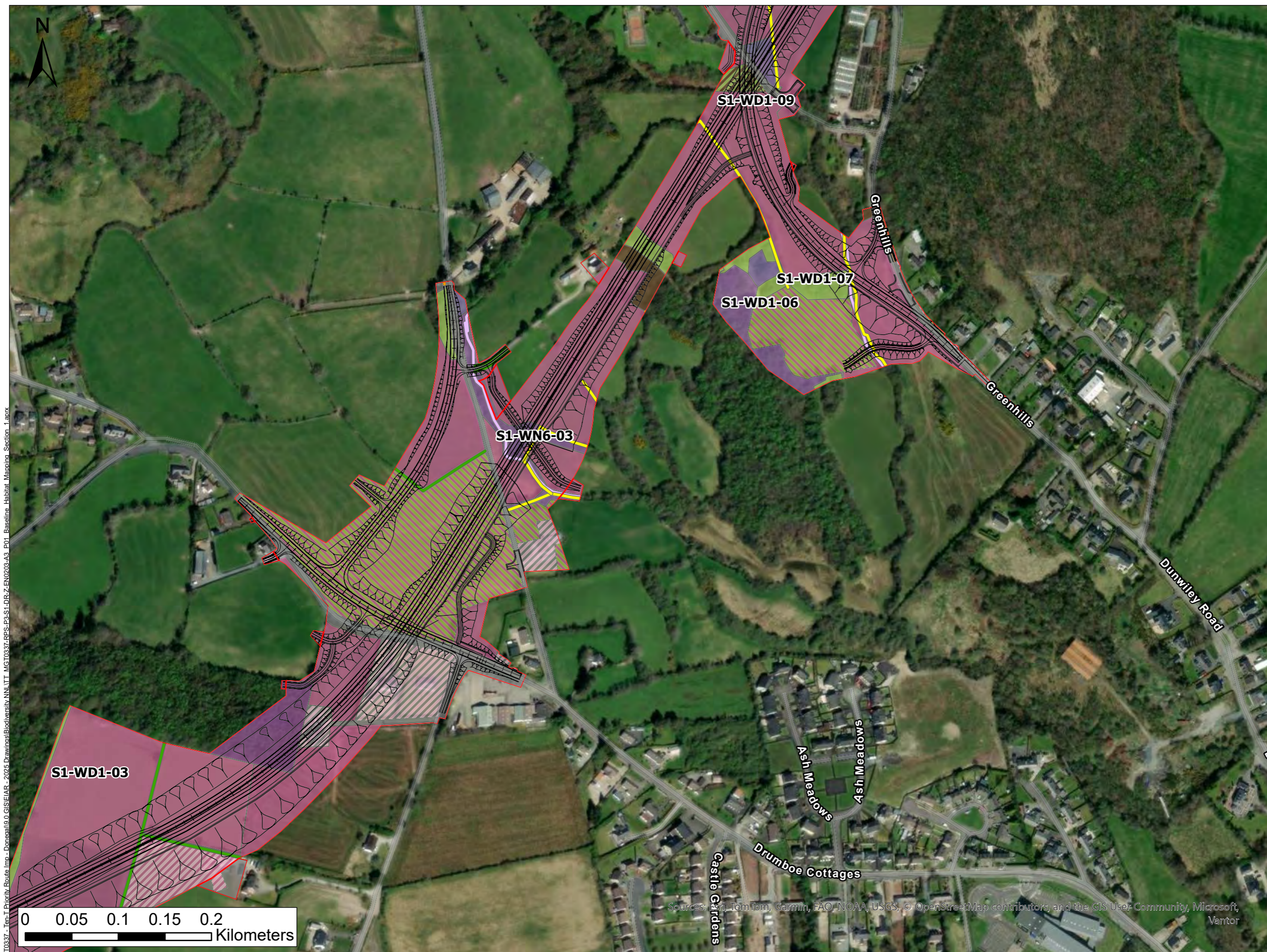
DO NOT SCALE, use figured dimensions only.

All levels are referred to Ordnance Survey Datum, Malin Head.

This drawing is the property of the Donegal County Council. It is a confidential document and must not be copied, used, or its contents divulged without prior written consent. This document should not be relied on or used in circumstances other than those for which it was originally prepared. RPS / Barry Transportation accepts no responsibility for this document to any other party other than the party by whom it was commissioned.

Rev.	Date	Drawn	Description	Chk'd	Appr.
P01	19/12/25	MK	ISSUE FOR PLANNING	WL	WL

Project Title: TEN-T Priority Route Improvement Project, Donegal Section 1 - N15/N13 Ballybofey / Stranorlar Urban Region			
Drawing Title: Baseline Habitats			
Designed: N/A	Date: 19/12/2025	EIAR Drawing Identifier:	Status: A3
Drawn: MK	Scale @ A1: N/A	EIAR Drawing	Rev: P01
Approved: WL	@ A3: 1:4,000	File Identifier:	
Checked: WL	Sheet: 7 of 19	TT_MGT0337-RPS-P3-S1-DR-Z-EN0203	



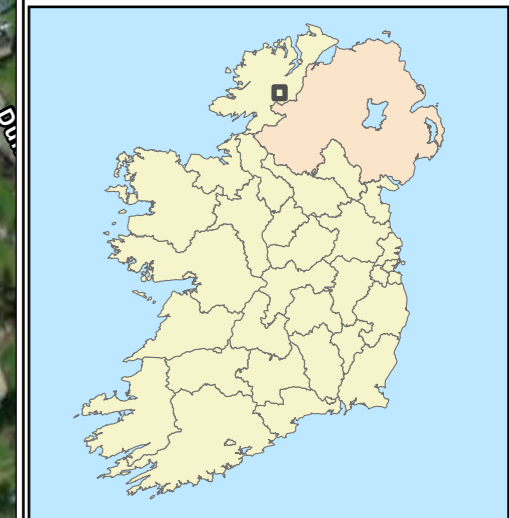
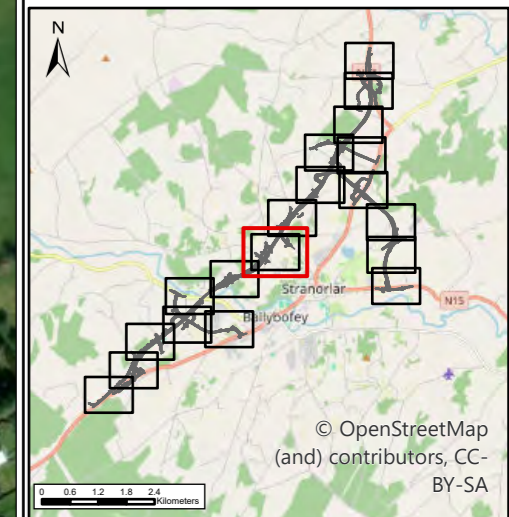
LEGEND

- PROPOSED ROAD DEVELOPMENT
- PROPOSED DEVELOPMENT BOUNDARY

HABITAT

- BL3
- BL3/GA2
- ED3/WS1
- GA1
- GA1/GS2
- GS2/WS3
- GS4
- WD1/WS1
- WD3
- WN1
- WN6
- WS1
- FW1
- FW4
- WL1
- WL2

Data Sources:
National Parks and Wildlife Service (NPWS)



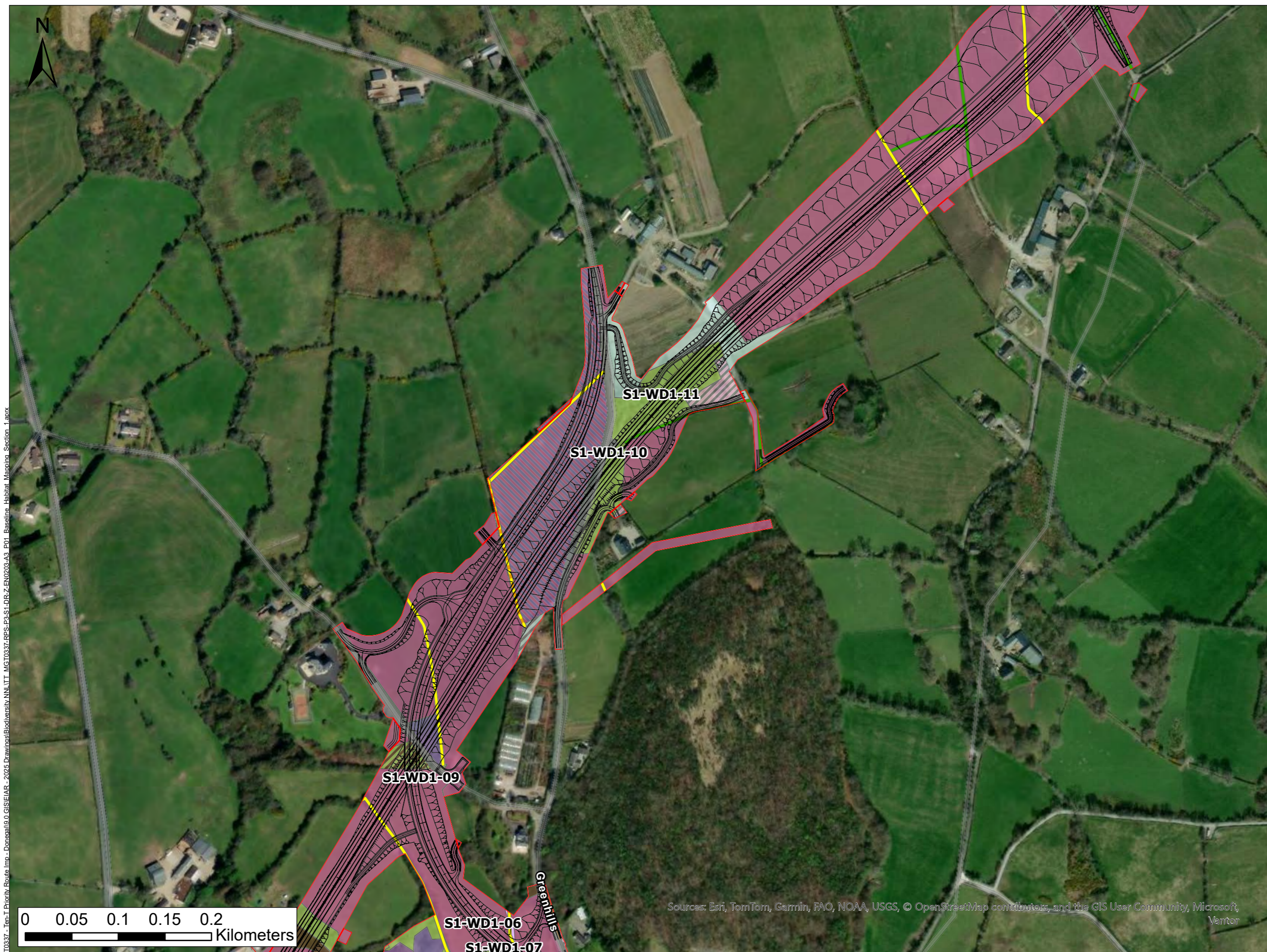
\\\wlp-bp-001\work - Transport\TT - Donegal\19.0 GIS\EIAR - 2025 Drawings\Biodiversity\NLI\TT_MGT0337-RPS-P3-S1-DR-Z-EN0203-A3_P01_Baseline_Habitat_Mapping_Section_1.aprx

Sources: Esri, TomTom, Garmin, FAO, NOAA, USGS, © OpenStreetMap contributors, and the GIS User Community, Microsoft, Vantor

NOTES
DO NOT SCALE, use figured dimensions only.
All levels are referred to Ordnance Survey Datum, Malin Head.
This drawing is the property of the Donegal County Council. It is a confidential document and must not be copied, used, or its contents divulged without prior written consent. This document should not be relied on or used in circumstances other than those for which it was originally prepared. RPS / Barry Transportation accepts no responsibility for this document to any other party other than the party by whom it was commissioned.

Rev.	Date	Drawn	Description	Chk'd	Appr.
P01	19/12/25	MK	ISSUE FOR PLANNING	WL	WL

Project Title: TEN-T Priority Route Improvement Project, Donegal Section 1 - N15/N13 Ballybofey / Stranorlar Urban Region			
Drawing Title: Baseline Habitats			
Designed: N/A	Date: 19/12/2025	EIAR Drawing Identifier:	Status: A3
Drawn: MK	Scale @ A1: N/A	EIAR Drawing	Rev: P01
Approved: WL	@ A3: 1:4,000	File Identifier:	
Checked: WL	Sheet: 8 of 19	TT_MGT0337-RPS-P3-S1-DR-Z-EN0203	



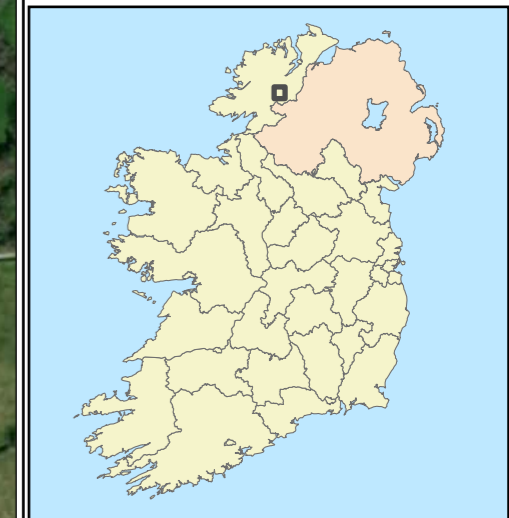
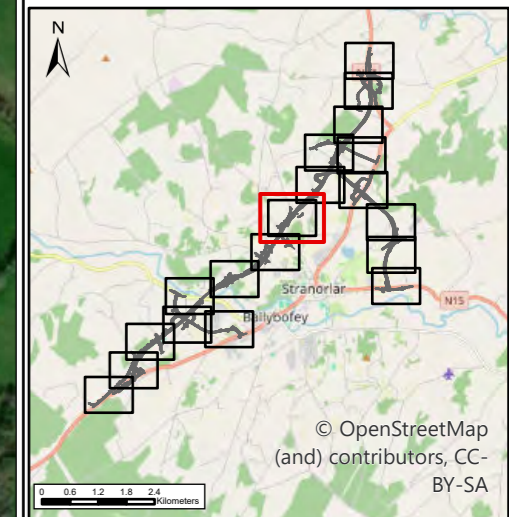
LEGEND

- PROPOSED ROAD DEVELOPMENT
- PROPOSED DEVELOPMENT BOUNDARY

HABITAT


- BC2
- ▨ BC2/BL3
- ▨ BL3
- ▨ BL3/GA2
- ▨ BL3/WS1
- ▨ GA1
- ▨ GA1/GS4
- ▨ GS2/WS3
- ▨ GS4
- ▨ WD1/WS1
- ▨ WN1
- ▨ WN6
- ▨ WS1
- FW1
- WL1
- WL2
- WL2/ FW4

Data Sources:
National Parks and Wildlife Service (NPWS)



Sources: Esri, TomTom, Garmin, FAO, NOAA, USGS, © OpenStreetMap contributors, and the GIS User Community, Microsoft, Vantor

\\vlp-bp-001\work\Transport\TT-MGT0337-TP-T Priority Route Imp - Donegal\0.0 GIS\IAAR - 2025 Drawings\Biodiversity\NLI\TT_MGT0337-RPS-P3-S1-DR-Z-EN0203-A3_P01_Baseline_Habitat_Mapping_Section_1.dwg



NOTES

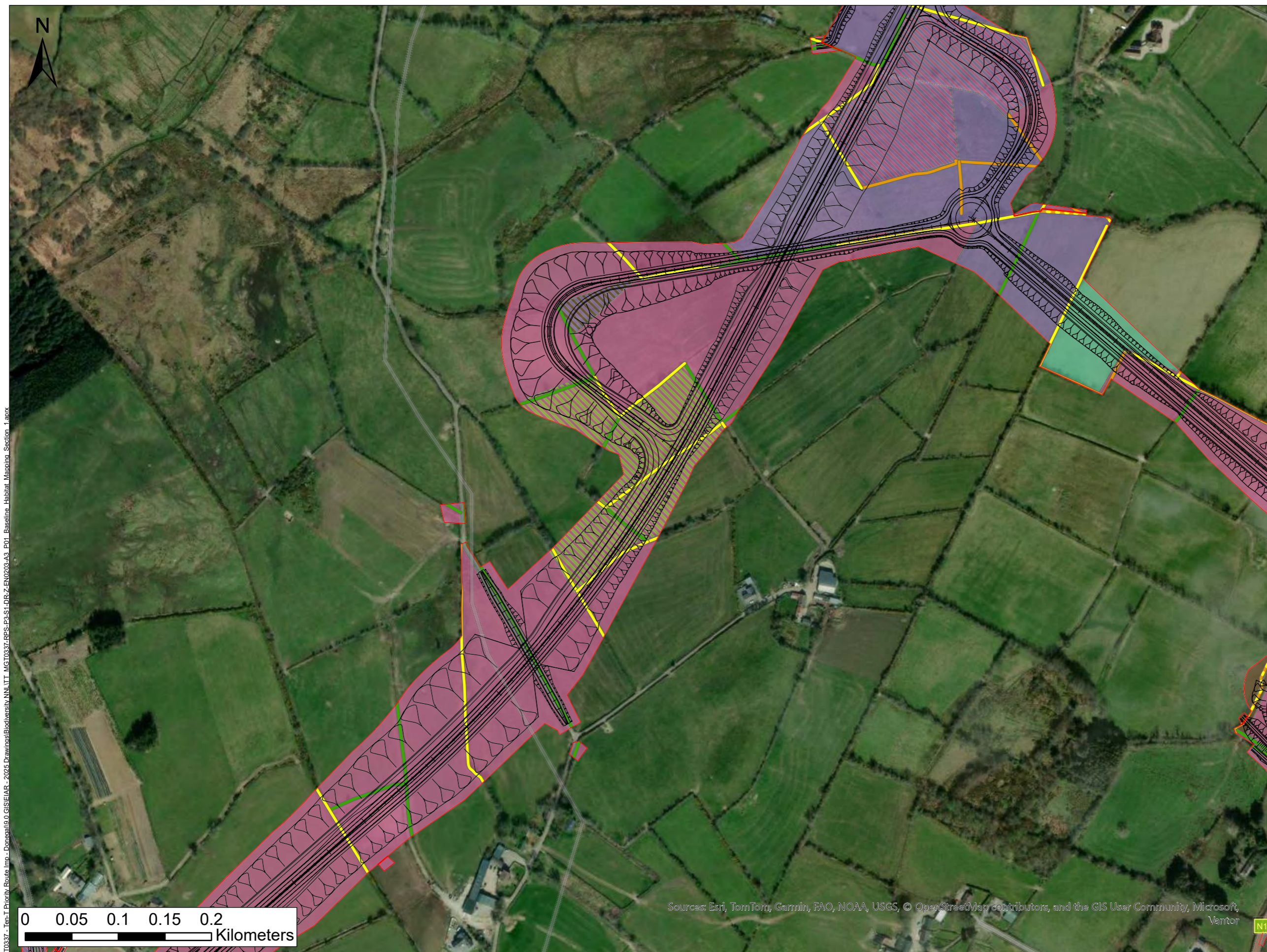
DO NOT SCALE, use figured dimensions only.

All levels are referred to Ordnance Survey Datum, Malin Head.

This drawing is the property of the Donegal County Council. It is a confidential document and must not be copied, used, or its contents divulged without prior written consent. This document should not be relied on or used in circumstances other than those for which it was originally prepared. RPS / Barry Transportation accepts no responsibility for this document to any other party other than the party by whom it was commissioned.

Rev.	Date	Drawn	Description	Chk'd	Appr.
P01	19/12/25	MK	ISSUE FOR PLANNING	WL	WL

Project Title: TEN-T Priority Route Improvement Project, Donegal Section 1 - N15/N13 Ballybofey / Stranorlar Urban Region			
Drawing Title: Baseline Habitats			
Designed: N/A	Date: 19/12/2025	EIAR Drawing Identifier:	Status: A3
Drawn: MK	Scale @ A1: N/A	EIAR Drawing	Rev: P01
Approved: WL	@ A3: 1:4,000	File Identifier:	
Checked: WL	Sheet: 9 of 19	TT_MGT0337-RPS-P3-S1-DR-Z-EN0203	




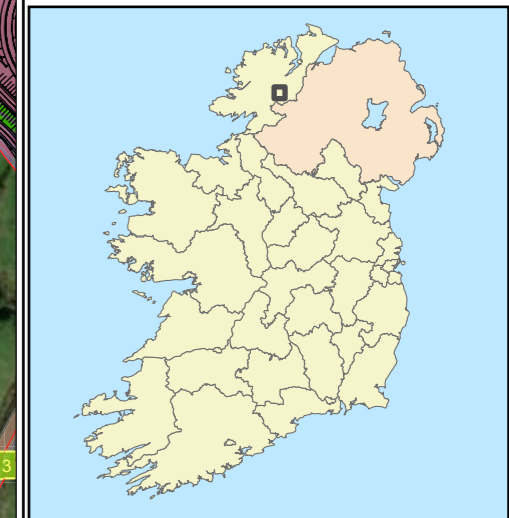
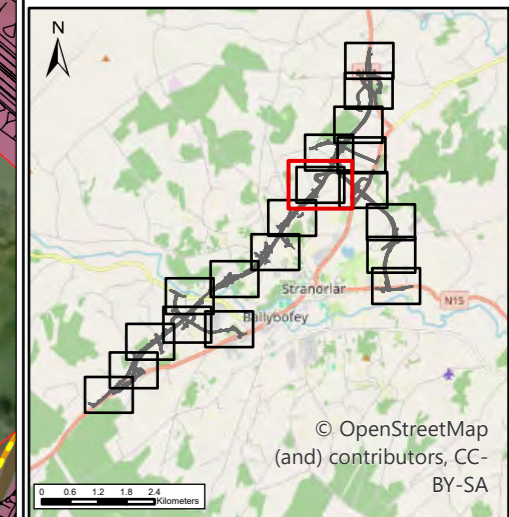
LEGEND

- PROPOSED ROAD DEVELOPMENT
- PROPOSED DEVELOPMENT BOUNDARY

HABITAT

- <NULL>
- BC2
- BL3
- GA1
- GA1/GS2
- GA1/GS4
- GS4
- GS4/WS1
- WS1
- FW4
- WL1
- WL2
- WL2/ FW4

Data Sources:
National Parks and Wildlife Service (NPWS)



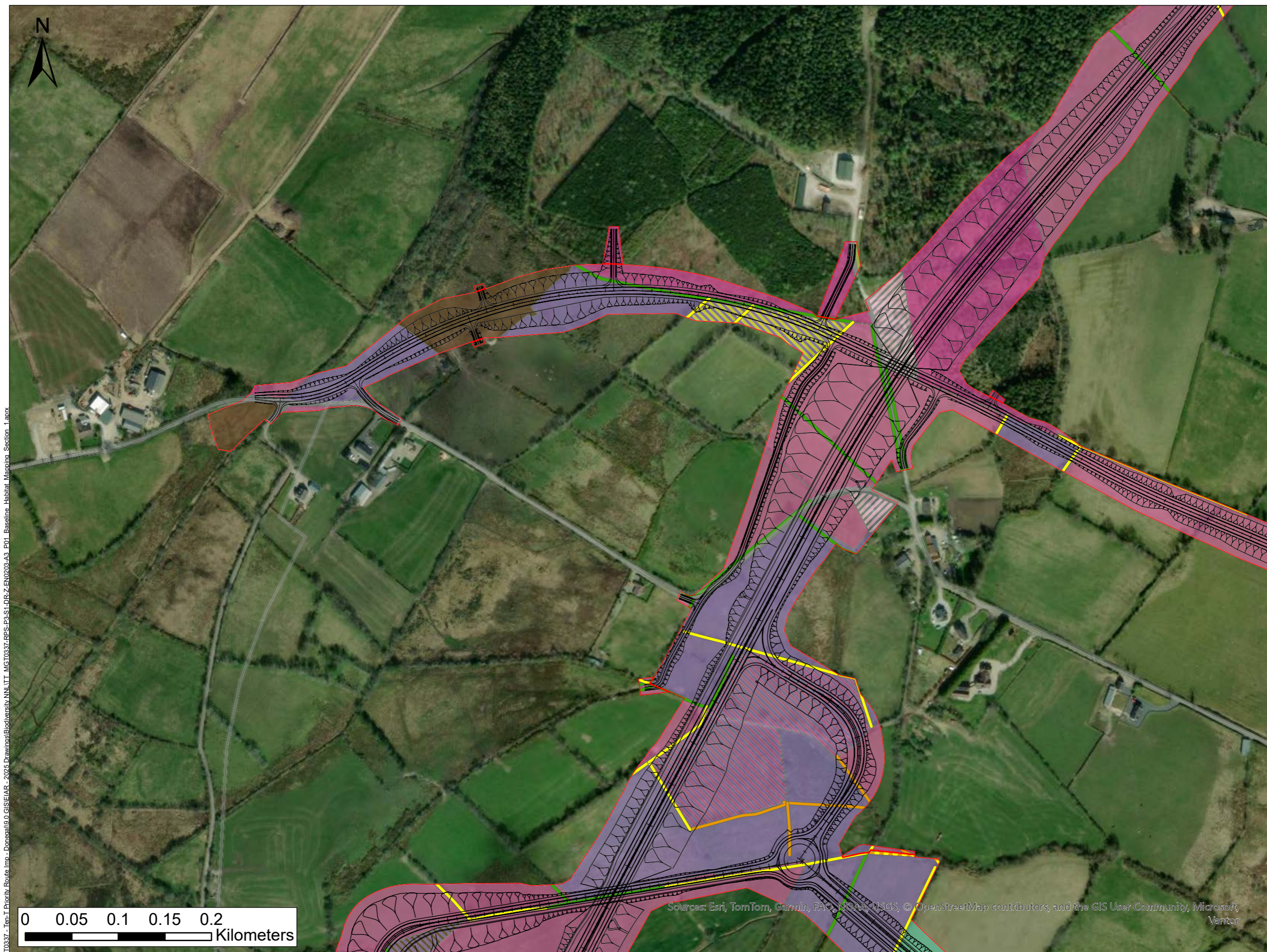
Sources: Esri, TomTom, Garmin, FAO, NOAA, USGS, © OpenStreetMap contributors, and the GIS User Community, Microsoft, Vantor

TT_MGT0337-RPS-P3-S1-DR-Z-EN0203-A3_P01_Baseline_Habitats_Mapping_Section_1.aprx

NOTES
DO NOT SCALE, use figured dimensions only.
All levels are referred to Ordnance Survey Datum, Malin Head.
This drawing is the property of the Donegal County Council. It is a confidential document and must not be copied, used, or its contents divulged without prior written consent. This document should not be relied on or used in circumstances other than those for which it was originally prepared. RPS / Barry Transportation accepts no responsibility for this document to any other party other than the party by whom it was commissioned.

Rev.	Date	Drawn	Description	Chk'd	Appr.
P01	19/12/25	MK	ISSUE FOR PLANNING	WL	WL

Project Title: TEN-T Priority Route Improvement Project, Donegal Section 1 - N15/N13 Ballybofey / Stranorlar Urban Region			
Drawing Title: Baseline Habitats			
Designed: N/A	Date: 19/12/2025	EIAR Drawing Identifier:	Status: A3
Drawn: MK	Scale @ A1: N/A	EIAR Drawing	Rev: P01
Approved: WL	@ A3: 1:4,000	File Identifier:	
Checked: WL	Sheet: 10 of 19	TT_MGT0337-RPS-P3-S1-DR-Z-EN0203	




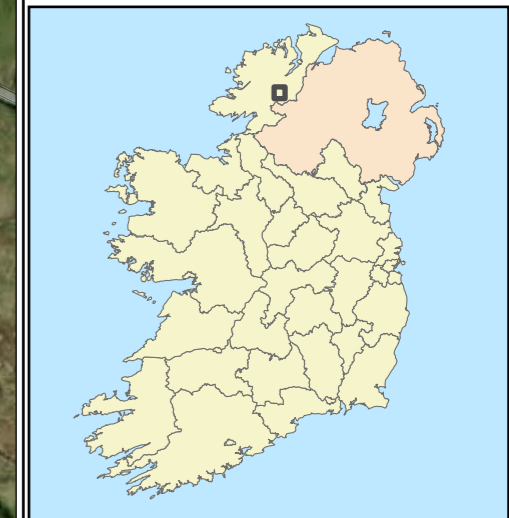
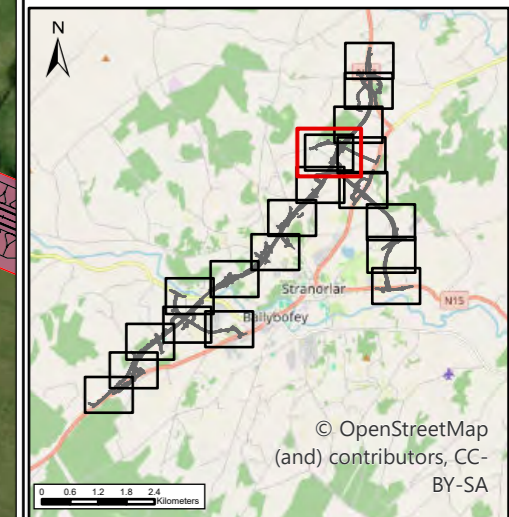
LEGEND

- PROPOSED ROAD DEVELOPMENT
- PROPOSED DEVELOPMENT BOUNDARY

HABITAT

- <NULL>
- BL3
- BL3/GA2
- GA1
- GA1/GS4
- GS2
- GS2/GS4
- GS4
- GS4/WS1
- GS4/WS2
- WD4/WS5
- WS1
- FW4
- WL1
- WL2
- WL2/ FW4

Data Sources:
National Parks and Wildlife Service (NPWS)



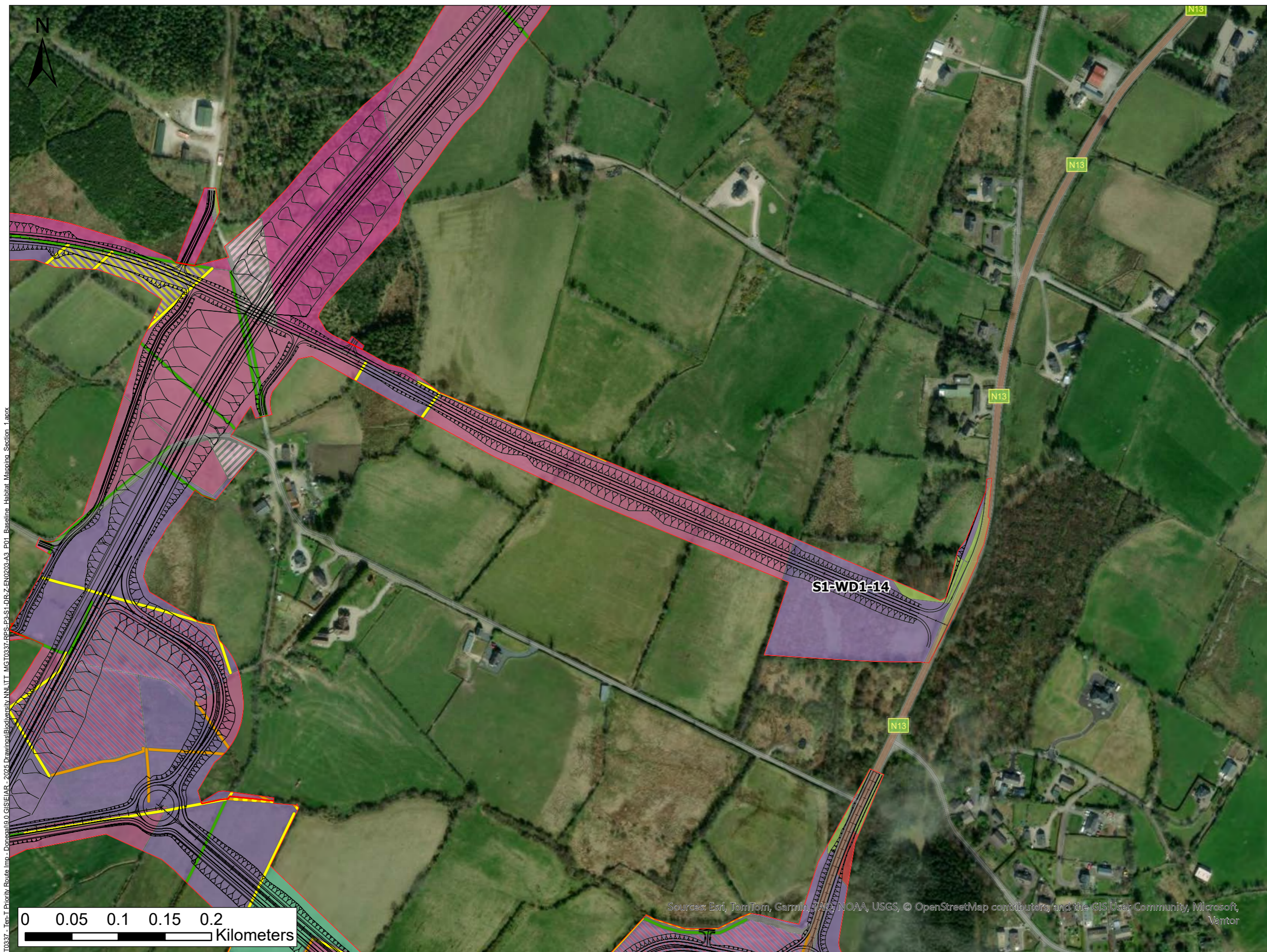
Sources: Esri, TomTom, Garmin, FAO, NOAA, USGS, © OpenStreetMap contributors, and the GIS User Community, Microsoft, Vantor

\\vaib-bp-001\work_Transport\TT - Donegal\19.0.GISE\IAR - 2025 Drawings\Biodiversity\NLI\TT_MGT0337-RPS-P3-S1-DR-Z-EN0203-A3_P01_Baseline_Habitat_Mapping_Section_1.dwg

NOTES
DO NOT SCALE, use figured dimensions only.
All levels are referred to Ordnance Survey Datum, Malin Head.
This drawing is the property of the Donegal County Council. It is a confidential document and must not be copied, used, or its contents divulged without prior written consent. This document should not be relied on or used in circumstances other than those for which it was originally prepared. RPS / Barry Transportation accepts no responsibility for this document to any other party other than the party by whom it was commissioned.

Rev.	Date	Drawn	Description	Chk'd	Appr.
P01	19/12/25	MK	ISSUE FOR PLANNING	WL	WL

Project Title: TEN-T Priority Route Improvement Project, Donegal Section 1 - N15/N13 Ballybofey / Stranorlar Urban Region			
Drawing Title: Baseline Habitats			
Designed: N/A	Date: 19/12/2025	EIAR Drawing Identifier:	Status: A3
Drawn: MK	Scale @ A1: N/A	EIAR Drawing	Rev: P01
Approved: WL	@ A3: 1:4,000	File Identifier:	
Checked: WL	Sheet: 11 of 19	TT_MGT0337-RPS-P3-S1-DR-Z-EN0203	



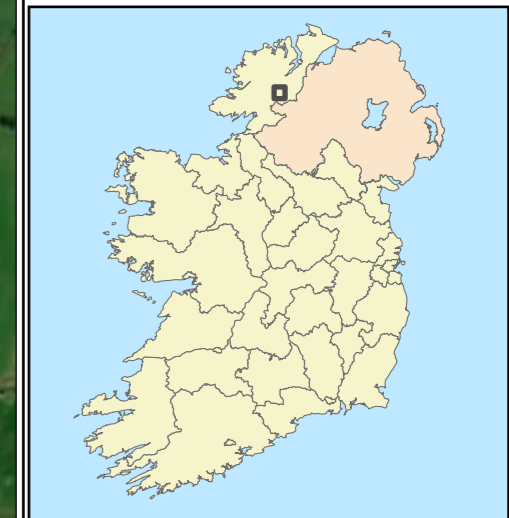
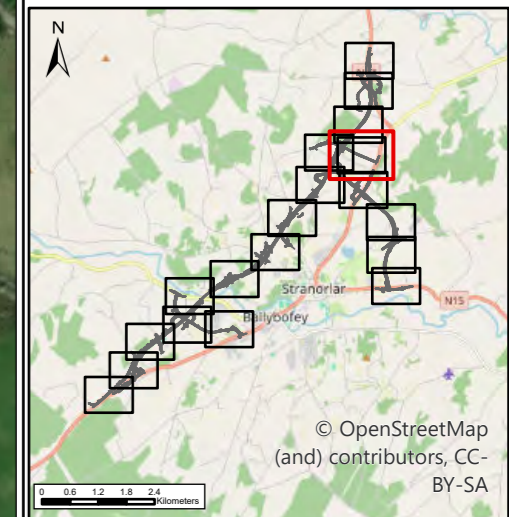
LEGEND

- PROPOSED ROAD DEVELOPMENT
- PROPOSED DEVELOPMENT BOUNDARY

HABITAT

- <NULL>
- BL3
- BL3/GA2
- GA1
- GA1/GS4
- GS2
- GS2/GS4
- GS2/WS3
- GS4
- GS4/WS2
- WD4
- WD4/WS5
- FW4
- WL1
- WL2
- WL2/ FW4

Data Sources:
National Parks and Wildlife Service (NPWS)



Sources: Esri, TomTom, Garmin, FAO, NOAA, USGS, © OpenStreetMap contributors, and the GIS User Community, Microsoft, Vantor



\\vlp-bp-001\work\Transport\TT-MGT0337-TEH-T Priority Route Imp - Donegal\0.0 GIS\E\AR-2025 Drawings\Biodiversity\NLI\TT_MGT0337-RPS-P3-S1-DR-Z-EN0203-A3_P01_Baseline_Habitat_Mapping_Section_1.aprx

NOTES
DO NOT SCALE, use figured dimensions only.
All levels are referred to Ordnance Survey Datum, Malin Head.
This drawing is the property of the Donegal County Council. It is a confidential document and must not be copied, used, or its contents divulged without prior written consent. This document should not be relied on or used in circumstances other than those for which it was originally prepared. RPS / Barry Transportation accepts no responsibility for this document to any other party other than the party by whom it was commissioned.

Rev.	Date	Drawn	Description	Chk'd	Appr.
P01	19/12/25	MK	ISSUE FOR PLANNING	WL	WL

Project Title: TEN-T Priority Route Improvement Project, Donegal Section 1 - N15/N13 Ballybofey / Stranorlar Urban Region			
Drawing Title: Baseline Habitats			
Designed: N/A	Date: 19/12/2025	EIAR Drawing Identifier:	Status: A3
Drawn: MK	Scale @ A1: N/A	EIAR Drawing	Rev: P01
Approved: WL	@ A3: 1:4,000	File Identifier:	
Checked: WL	Sheet: 12 of 19	TT_MGT0337-RPS-P3-S1-DR-Z-EN0203	



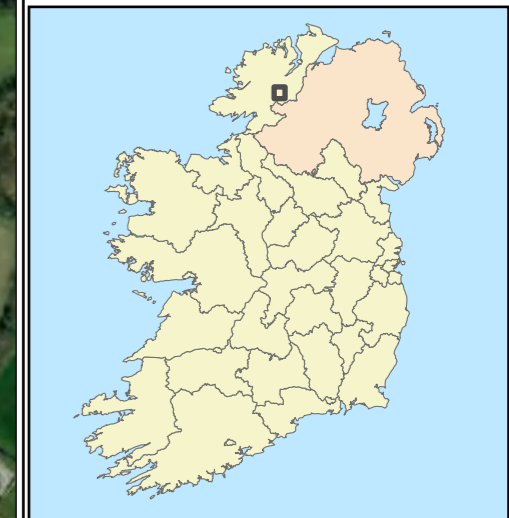
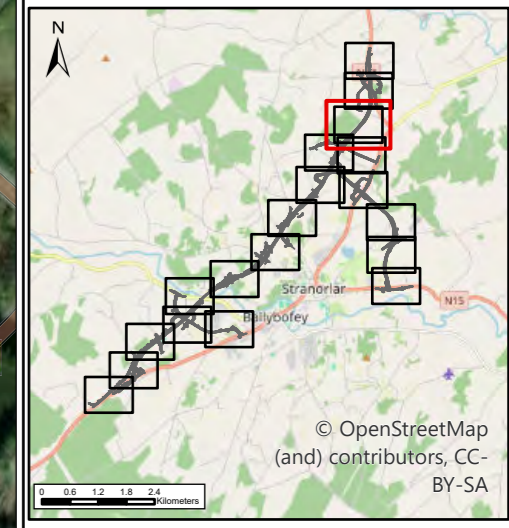
LEGEND

- PROPOSED ROAD DEVELOPMENT
- PROPOSED DEVELOPMENT BOUNDARY

HABITAT

- BL3
- BL3/GA2
- GA1
- GA2
- GS2
- GS2/GS4
- GS4
- GS4/WS2
- WD4
- WD4/WS5
- WS1
- WL1
- WL2

Data Sources:
National Parks and Wildlife Service (NPWS)



Sources: Esri, TomTom, Garmin, FAO, NOAA, USGS, © OpenStreetMap contributors, and the GIS User Community, Microsoft, Vantor

\vml-bp-001\Work - Transport\TT - Donegal\19.0 GIS\E\AR - 2025 Drawings\Biodiversity\NLI\TT_MGT0337-RPS-P3-S1-DR-Z-EN0203-A3_P01_Baseline_Habitat_Mapping_Section_1.aprx

NOTES
DO NOT SCALE, use figured dimensions only.
All levels are referred to Ordnance Survey Datum, Malin Head.
This drawing is the property of the Donegal County Council. It is a confidential document and must not be copied, used, or its contents divulged without prior written consent. This document should not be relied on or used in circumstances other than those for which it was originally prepared. RPS / Barry Transportation accepts no responsibility for this document to any other party other than the party by whom it was commissioned.

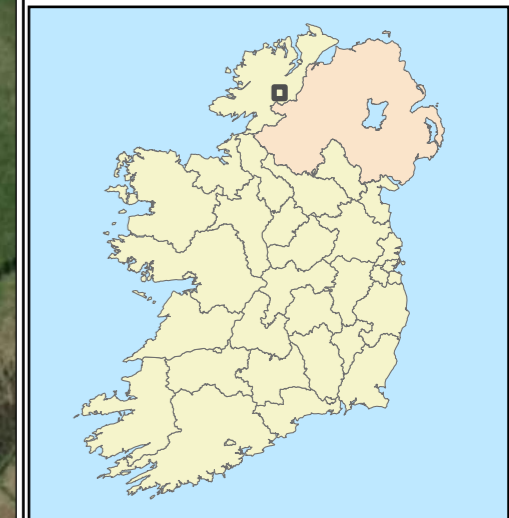
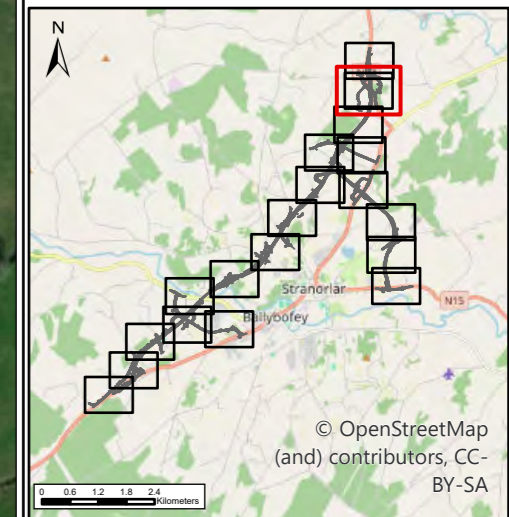
Rev.	Date	Drawn	Description	Chk'd	Appr.
P01	19/12/25	MK	ISSUE FOR PLANNING	WL	WL

Project Title: TEN-T Priority Route Improvement Project, Donegal Section 1 - N15/N13 Ballybofey / Stranorlar Urban Region			
Drawing Title: Baseline Habitats			
Designed: N/A	Date: 19/12/2025	EIAR Drawing Identifier:	Status: A3
Drawn: MK	Scale @ A1: N/A	EIAR Drawing	Rev: P01
Approved: WL	@ A3: 1:4,000	File Identifier:	
Checked: WL	Sheet: 13 of 19	TT_MGT0337-RPS-P3-S1-DR-Z-EN0203	



- LEGEND**
- PROPOSED ROAD DEVELOPMENT
 - PROPOSED DEVELOPMENT BOUNDARY
- HABITAT**
- BL3
 - ▨ BL3/GA2
 - ED3
 - GA1
 - GA2
 - GS2
 - ▨ GS2/GS4
 - GS2/WS1
 - GS4
 - ▨ GS4/WS1
 - WD3
 - WD4
 - WN6
 - WS1
 - FW1
 - WL1
 - WL2

Data Sources:
National Parks and Wildlife Service (NPWS)



Sources: Esri, TomTom, Garmin, FAO, NOAA, USGS, © OpenStreetMap contributors, and the GIS User Community, Microsoft, Vantor

\vaib-bp-001\Work - Transport\TT - Donegal\0.0 GIS\E\AR - 2025 Drawings\Biodiversity\NLI\TT_MGT0337-RPS-P3-S1-DR-Z-EN0203-A3_P01_Baseline_Habitat_Mapping_Section_1.dwg

NOTES

DO NOT SCALE, use figured dimensions only.

All levels are referred to Ordnance Survey Datum, Malin Head.

This drawing is the property of the Donegal County Council. It is a confidential document and must not be copied, used, or its contents divulged without prior written consent. This document should not be relied on or used in circumstances other than those for which it was originally prepared. RPS / Barry Transportation accepts no responsibility for this document to any other party other than the party by whom it was commissioned.

Rev.	Date	Drawn	Description	Chk'd	Appr.
P01	19/12/25	MK	ISSUE FOR PLANNING	WL	WL

Project Title: TEN-T Priority Route Improvement Project, Donegal Section 1 - N15/N13 Ballybofey / Stranorlar Urban Region			
Drawing Title: Baseline Habitats			
Designed: N/A	Date: 19/12/2025	EIAR Drawing Identifier:	Status: A3
Drawn: MK	Scale @ A1: N/A	File Identifier:	Rev: P01
Approved: WL	@ A3: 1:4,000	TT_MGT0337-RPS-P3-S1-DR-Z-EN0203	
Checked: WL	Sheet: 14 of 19		



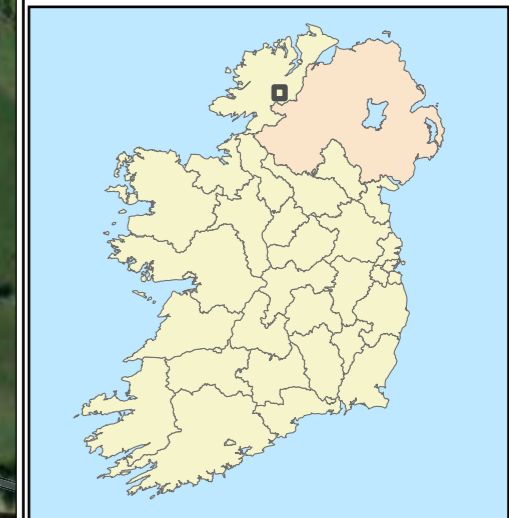
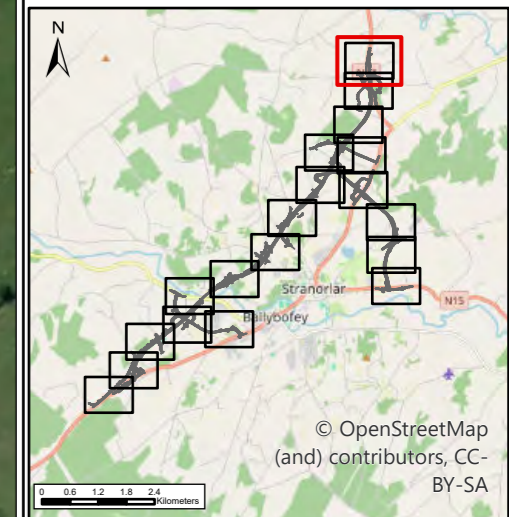
LEGEND

- PROPOSED ROAD DEVELOPMENT
- PROPOSED DEVELOPMENT BOUNDARY

HABITAT

- BL3
- ▨ BL3/GA2
- ED3
- GA1
- GA2
- GS2
- ▨ GS2/GS4
- GS2/WS1
- GS4
- ▨ GS4/WS1
- WD4
- WN6
- WS1
- FW1
- WL1
- WL2

Data Sources:
National Parks and Wildlife Service (NPWS)



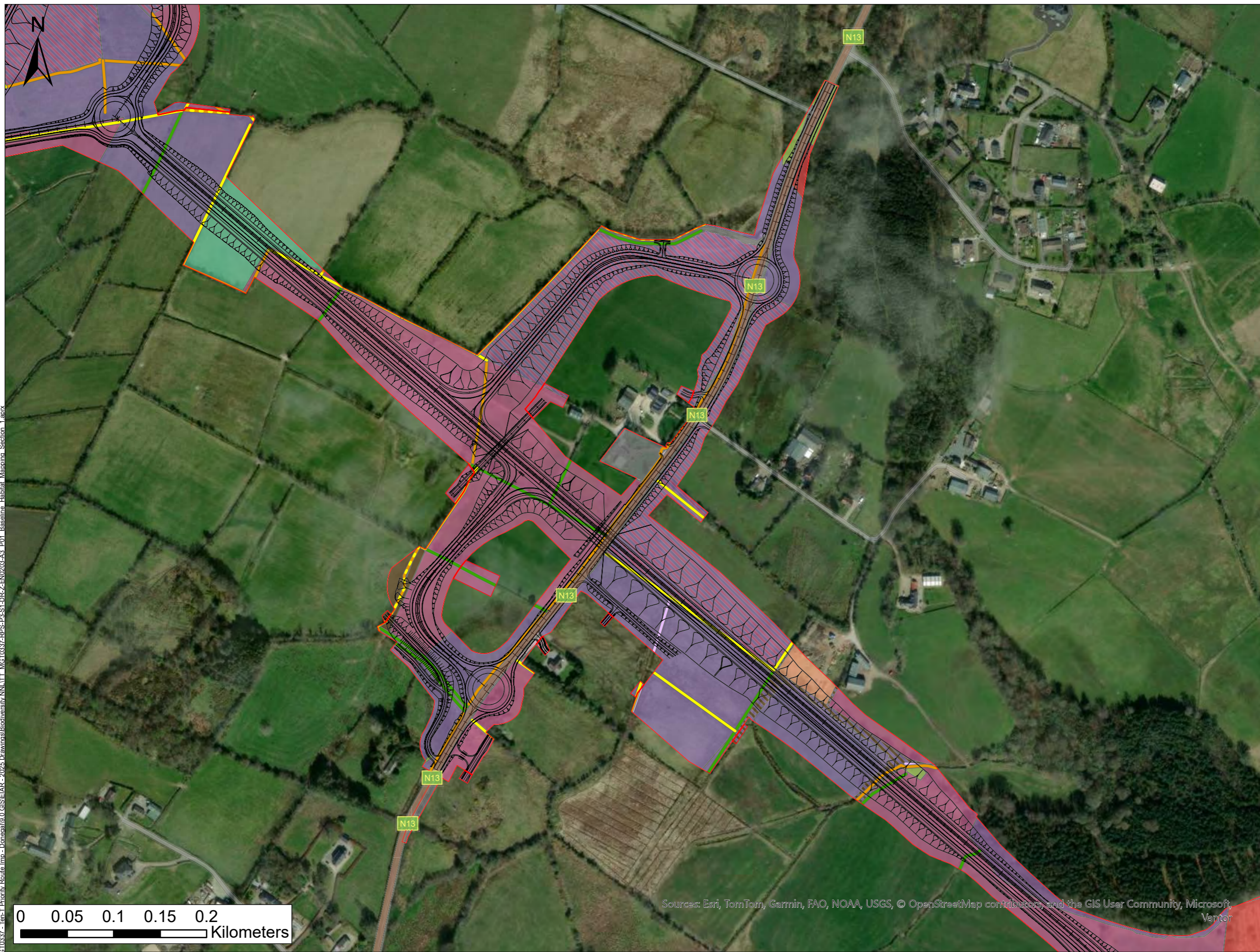
\vaib-bp-001\Work - Transport\GIS\IAR - 2025 Drawings\Biodiversity\NLI\TT_MGT0337-RPS-P3-S1-DR-Z-EN0203-A3_P01_Baseline_Habitat_Mapping_Section_1.dwg
 © Ordnance Survey Ireland. All rights reserved. License number CYAL50441196 ©Taitte Eireann - Surveying

Sources: Esri, TomTom, Garmin, FAO, NOAA, USGS, © OpenStreetMap contributors, and the GIS User Community, Microsoft, Vantor

NOTES
DO NOT SCALE, use figured dimensions only.
All levels are referred to Ordnance Survey Datum, Malin Head.
This drawing is the property of the Donegal County Council. It is a confidential document and must not be copied, used, or its contents divulged without prior written consent. This document should not be relied on or used in circumstances other than those for which it was originally prepared. RPS / Barry Transportation accepts no responsibility for this document to any other party other than the party by whom it was commissioned.

Rev.	Date	Drawn	Description	Chk'd	Appr.
P01	19/12/25	MK	ISSUE FOR PLANNING	WL	WL

Project Title: TEN-T Priority Route Improvement Project, Donegal Section 1 - N15/N13 Ballybofey / Stranorlar Urban Region			
Drawing Title: Baseline Habitats			
Designed: N/A	Date: 19/12/2025	EIAR Drawing Identifier:	Status: A3
Drawn: MK	Scale @ A1: N/A	EIAR Drawing	Rev: P01
Approved: WL	@ A3: 1:4,000	File Identifier:	
Checked: WL	Sheet: 15 of 19	TT_MGT0337-RPS-P3-S1-DR-Z-EN0203	



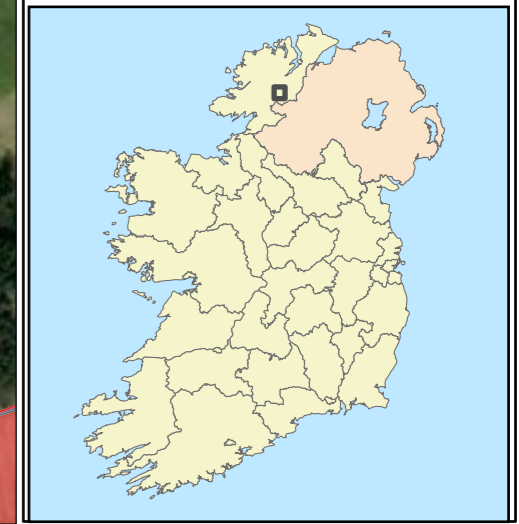
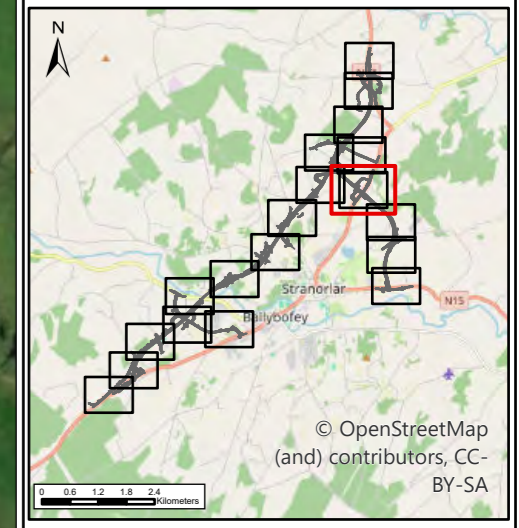
LEGEND

- PROPOSED ROAD DEVELOPMENT
- PROPOSED DEVELOPMENT BOUNDARY

HABITAT


- <NULL>
- BL3
- BL3/GA2
- CW2
- GA1
- GA1/GS4
- GS2/WS3
- GS4
- GS4/WS1
- GS4/WS2
- WD4
- WN6
- WS1
- FW1
- FW4
- WL1
- WL2
- WL2/ FW4

Data Sources:
National Parks and Wildlife Service (NPWS)



Sources: Esri, TomTom, Garmin, FAO, NOAA, USGS, © OpenStreetMap contributors, and the GIS User Community, Microsoft, Vantor

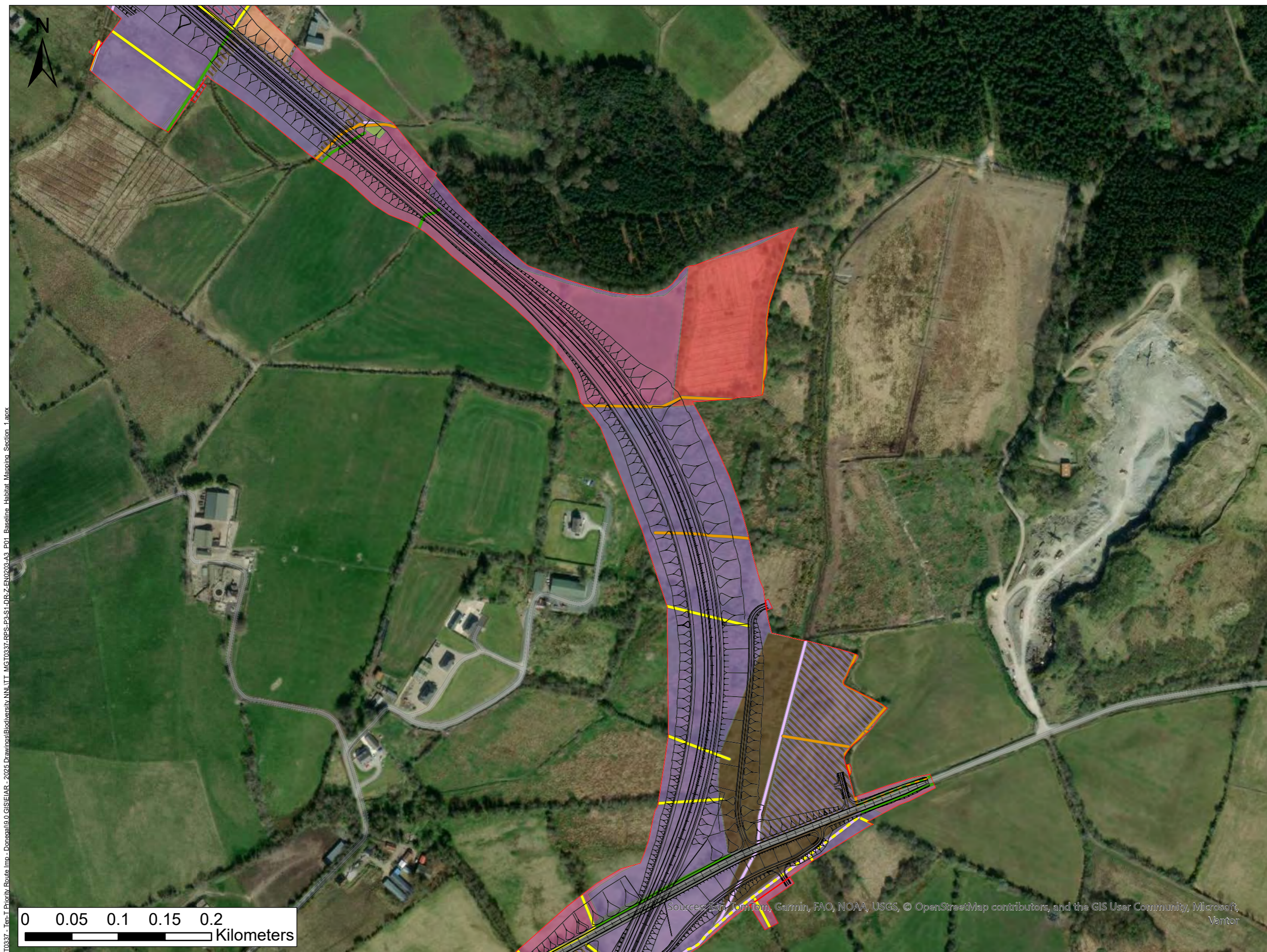
\\vaib-bp-001\work\Transport\TT_MGT0337-RPS-P3-S1-DR-Z-EN0203-A3_P01_Baseline_Habitats_Mapping_Section_1.aprx



NOTES
DO NOT SCALE, use figured dimensions only.
All levels are referred to Ordnance Survey Datum, Malin Head.
This drawing is the property of the Donegal County Council. It is a confidential document and must not be copied, used, or its contents divulged without prior written consent. This document should not be relied on or used in circumstances other than those for which it was originally prepared. RPS / Barry Transportation accepts no responsibility for this document to any other party other than the party by whom it was commissioned.

Rev.	Date	Drawn	Description	Chk'd	Appr.
P01	19/12/25	MK	ISSUE FOR PLANNING	WL	WL

Project Title: TEN-T Priority Route Improvement Project, Donegal Section 1 - N15/N13 Ballybofey / Stranorlar Urban Region			
Drawing Title: Baseline Habitats			
Designed: N/A	Date: 19/12/2025	EIAR Drawing Identifier:	Status: A3
Drawn: MK	Scale @ A1: N/A	EIAR Drawing	Rev: P01
Approved: WL	@ A3: 1:4,000	File Identifier:	
Checked: WL	Sheet: 16 of 19	TT_MGT0337-RPS-P3-S1-DR-Z-EN0203	




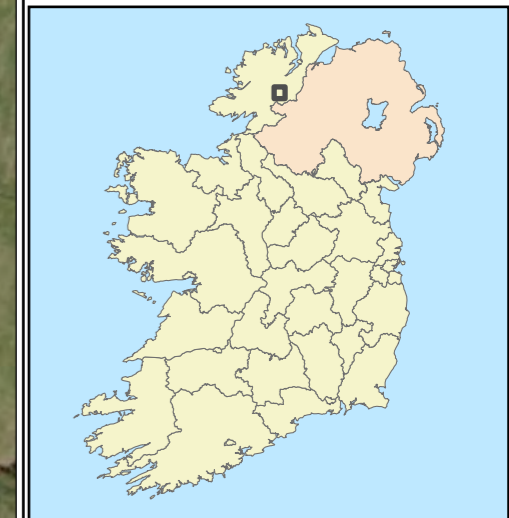
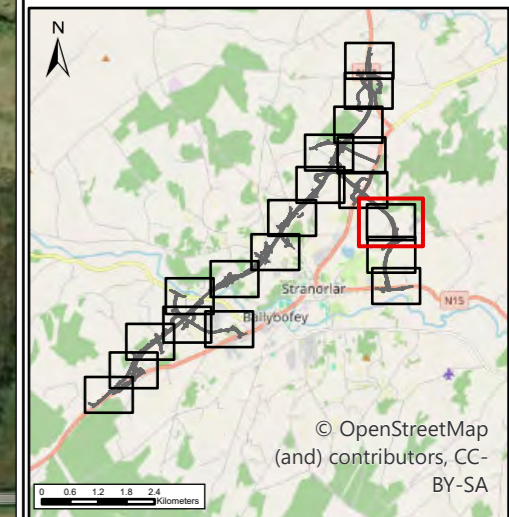
LEGEND

- PROPOSED ROAD DEVELOPMENT
- PROPOSED DEVELOPMENT BOUNDARY

HABITAT

- BL3
- CW2
- GA1
- GA1/GS4
- GS2/WS3
- GS4
- GS4/WS1
- WD4
- WN6
- WS1
- FW1
- FW4
- WL1
- WL1/ FW4
- WL2
- WL2/ FW2

Data Sources:
National Parks and Wildlife Service (NPWS)



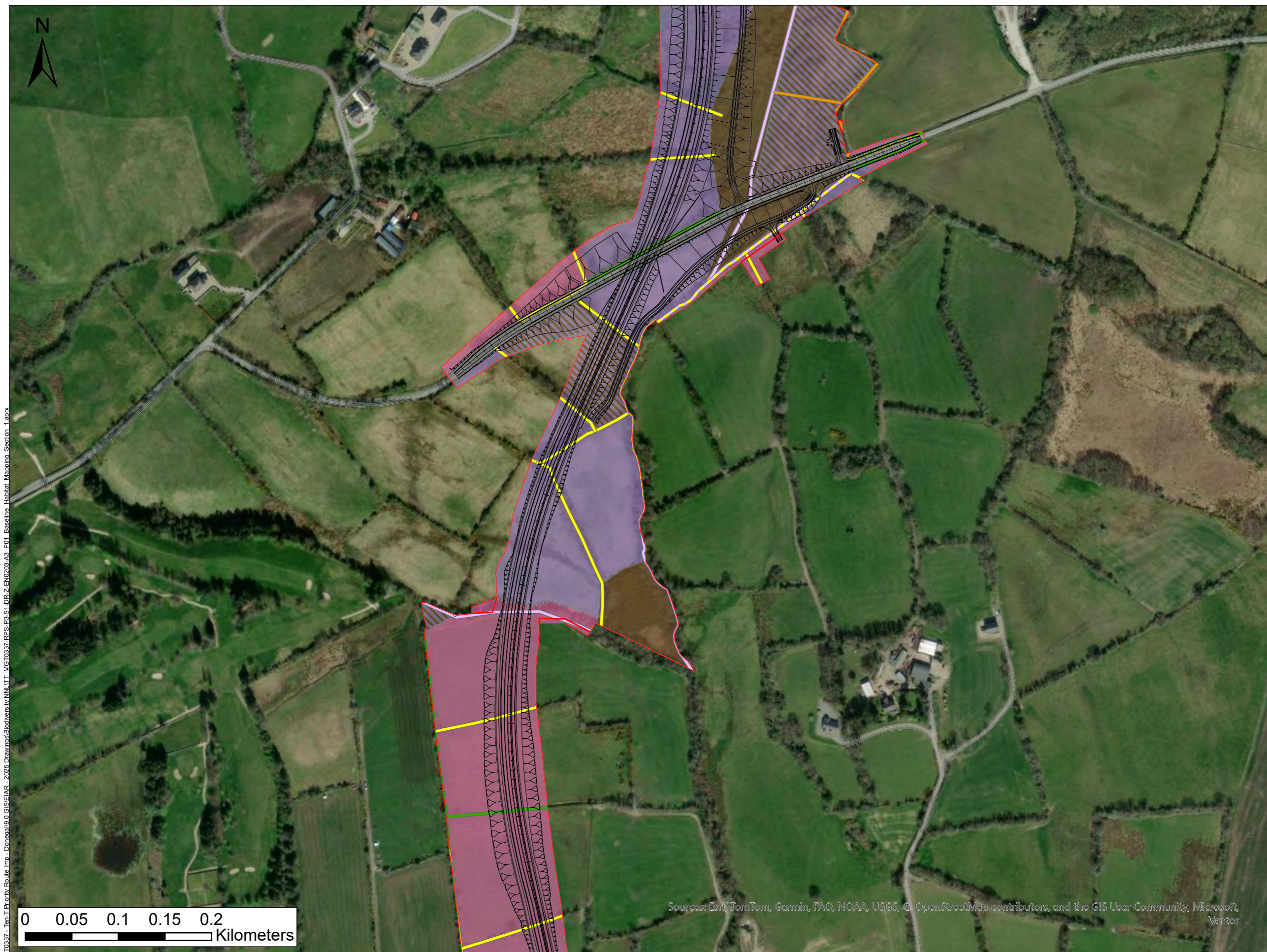
Sources: Esri, TomTom, Garmin, FAO, NOAA, USGS, © OpenStreetMap contributors, and the GIS User Community, Microsoft, Vantor

\\vaib-bp-001\work\Transport\TT_MGT0337 - Ten-T Priority Route Imp - Donegal\19.0 GIS\E\AR - 2025 Drawings\Biodiversity\NLI\TT_MGT0337-RPS-P3-S1-DR-Z-EN0203-A3_P01_Baseline_Habitat_Mapping_Section_1.aprx

NOTES
DO NOT SCALE, use figured dimensions only.
All levels are referred to Ordnance Survey Datum, Malin Head.
This drawing is the property of the Donegal County Council. It is a confidential document and must not be copied, used, or its contents divulged without prior written consent. This document should not be relied on or used in circumstances other than those for which it was originally prepared. RPS / Barry Transportation accepts no responsibility for this document to any other party other than the party by whom it was commissioned.

Rev.	Date	Drawn	Description	Chk'd	Appr.
P01	19/12/25	MK	ISSUE FOR PLANNING	WL	WL

Project Title: TEN-T Priority Route Improvement Project, Donegal Section 1 - N15/N13 Ballybofey / Stranorlar Urban Region			
Drawing Title: Baseline Habitats			
Designed: N/A	Date: 19/12/2025	EIAR Drawing Identifier:	Status: A3
Drawn: MK	Scale @ A1: N/A	EIAR Drawing	Rev: P01
Approved: WL	@ A3: 1:4,000	File Identifier:	
Checked: WL	Sheet: 17 of 19	TT_MGT0337-RPS-P3-S1-DR-Z-EN0203	



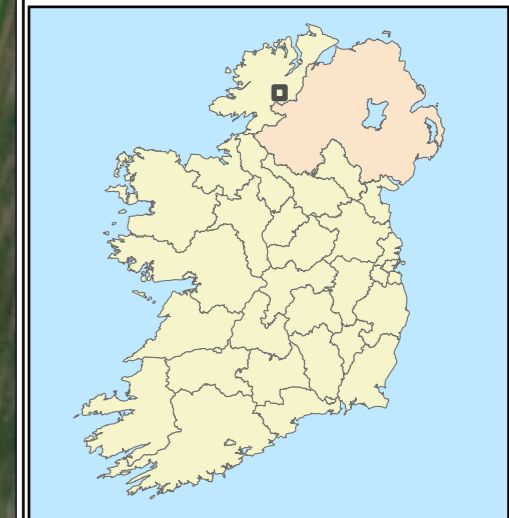
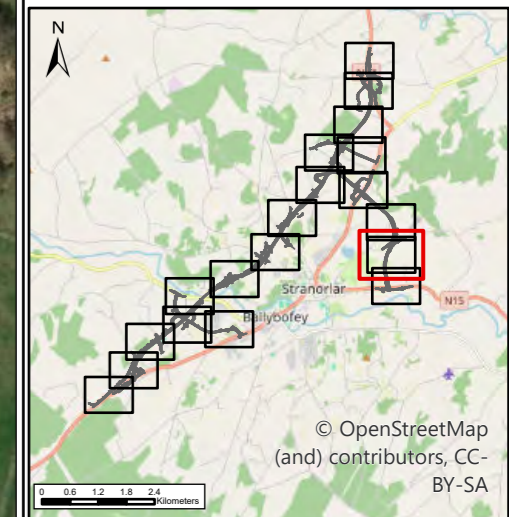
LEGEND

- PROPOSED ROAD DEVELOPMENT
- PROPOSED DEVELOPMENT BOUNDARY

HABITAT

- BL3
- GA1
- GS4
- GS4/WS1
- WS1
- FW1
- FW4
- WL1
- WL1/ FW4
- WL2
- WL2/ FW2

Data Sources:
National Parks and Wildlife Service (NPWS)



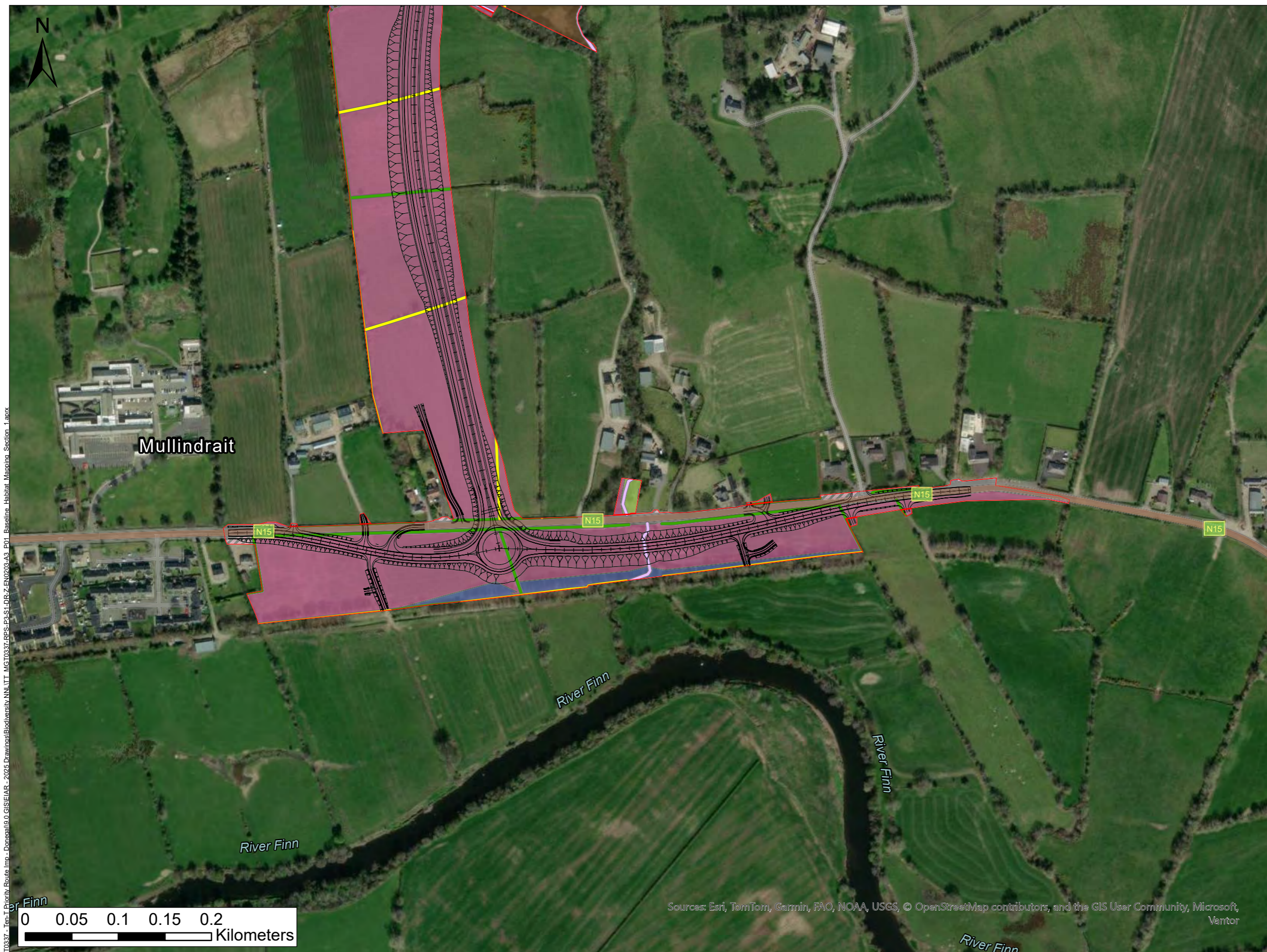
Sources: Esri, TomTom, Garmin, FAO, NOAA, USGS, © OpenStreetMap contributors, and the GIS User Community, Microsoft, Vantor

\\vlp-bp-001\work\Transport\TT_MGT0337-RPS-P3-S1-DR-Z-EN0203-A3_P01_Baseline_Habitats_Mapping_Section_1.dwg

NOTES
DO NOT SCALE, use figured dimensions only.
All levels are referred to Ordnance Survey Datum, Malin Head.
This drawing is the property of the Donegal County Council. It is a confidential document and must not be copied, used, or its contents divulged without prior written consent. This document should not be relied on or used in circumstances other than those for which it was originally prepared. RPS / Barry Transportation accepts no responsibility for this document to any other party other than the party by whom it was commissioned.

Rev.	Date	Drawn	Description	Chk'd	Appr.
P01	19/12/25	MK	ISSUE FOR PLANNING	WL	WL

Project Title: TEN-T Priority Route Improvement Project, Donegal Section 1 - N15/N13 Ballybofey / Stranorlar Urban Region			
Drawing Title: Baseline Habitats			
Designed: N/A	Date: 19/12/2025	EIAR Drawing Identifier:	Status: A3
Drawn: MK	Scale @ A1: N/A	File Identifier:	Rev: P01
Approved: WL	@ A3: 1:4,000	TT_MGT0337-RPS-P3-S1-DR-Z-EN0203	
Checked: WL	Sheet: 18 of 19		



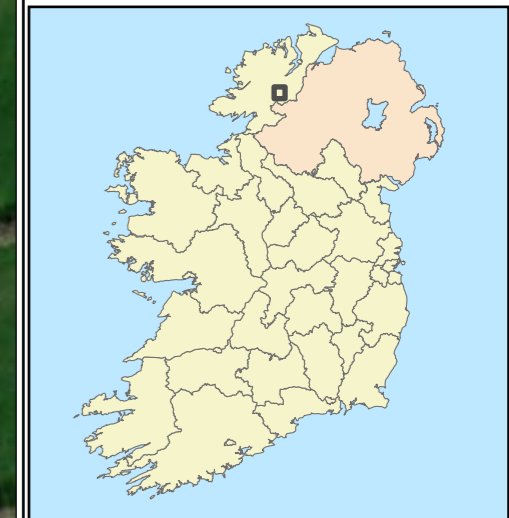
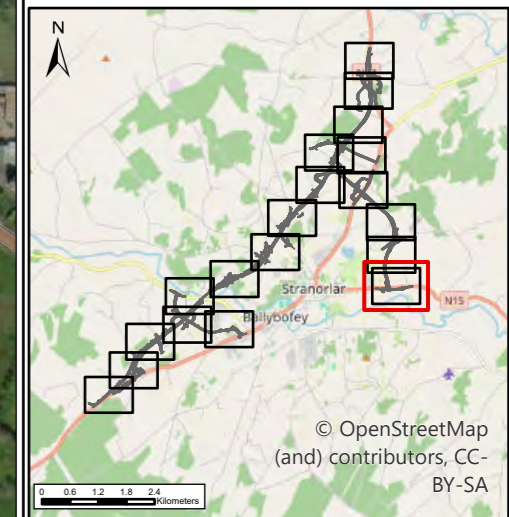
LEGEND

- PROPOSED ROAD DEVELOPMENT
- PROPOSED DEVELOPMENT BOUNDARY

HABITAT

- BL3
- BL3/GA2
- GA1
- GA2
- GA2/WL2
- GS2
- GS2/WS3
- GS4/WS1
- WL2
- WS1
- FW1
- WL1
- WL2

Data Sources:
National Parks and Wildlife Service (NPWS)



Sources: Esri, TomTom, Garmin, FAO, NOAA, USGS, © OpenStreetMap contributors, and the GIS User Community, Microsoft, Vantor

\\wv-bp-001\work\Transport\TT_MGT0337-RPS-P3-S1-DR-Z-EN0203-A3_P01_Baseline_Habitats_Mapping_Section_1.aprx
 \\wv-bp-001\work\Transport\TT_MGT0337-RPS-P3-S1-DR-Z-EN0203-A3_P01_Baseline_Habitats_Mapping_Section_1.aprx
 \\wv-bp-001\work\Transport\TT_MGT0337-RPS-P3-S1-DR-Z-EN0203-A3_P01_Baseline_Habitats_Mapping_Section_1.aprx

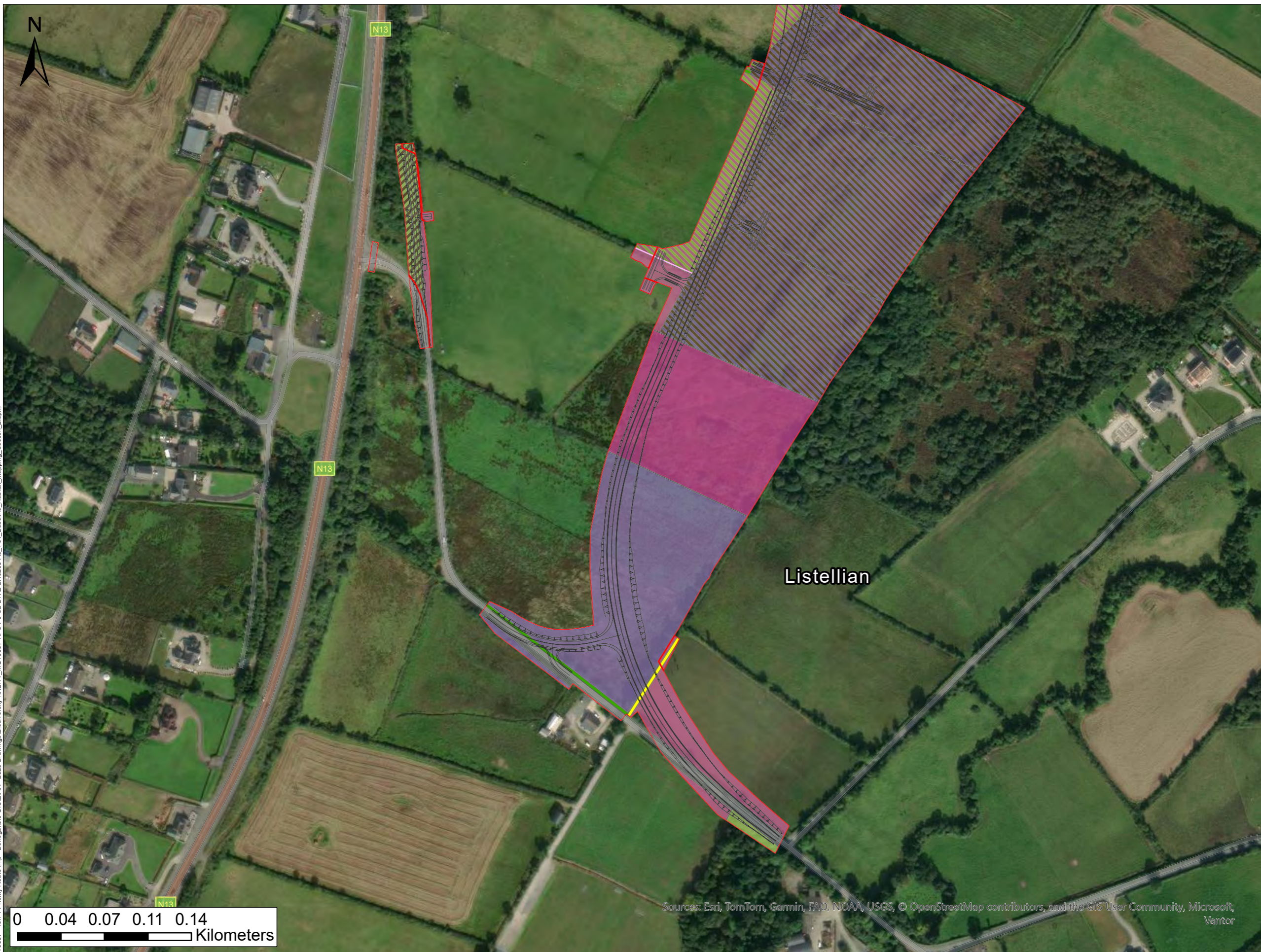
NOTES
DO NOT SCALE, use figured dimensions only.
All levels are referred to Ordnance Survey Datum, Malin Head.
This drawing is the property of the Donegal County Council. It is a confidential document and must not be copied, used, or its contents divulged without prior written consent. This document should not be relied on or used in circumstances other than those for which it was originally prepared. RPS / Barry Transportation accepts no responsibility for this document to any other party other than the party by whom it was commissioned.

Rev.	Date	Drawn	Description	Chk'd	Appr.
P01	19/12/25	MK	ISSUE FOR PLANNING	WL	WL

Project Title: TEN-T Priority Route Improvement Project, Donegal Section 1 - N15/N13 Ballybofey / Stranorlar Urban Region			
Drawing Title: Baseline Habitats			
Designed: N/A	Date: 19/12/2025	EIAR Drawing Identifier:	Status: A3
Drawn: MK	Scale @ A1: N/A	EIAR Drawing	Rev: P01
Approved: WL	@ A3: 1:4,000	File Identifier:	
Checked: WL	Sheet: 19 of 19	TT_MGT0337-RPS-P3-S1-DR-Z-EN0203	

Section 2

N56/N13 Letterkenny to Manorcunningham



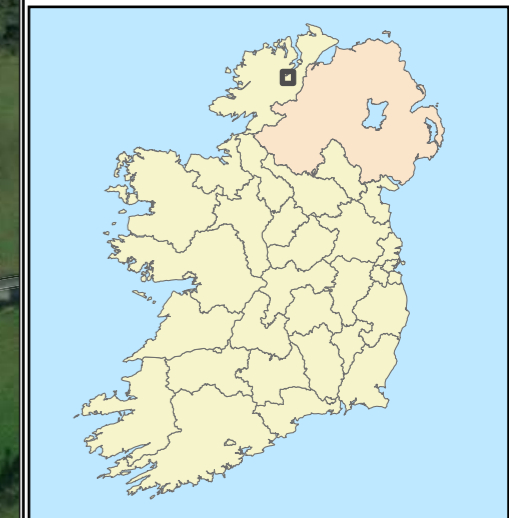
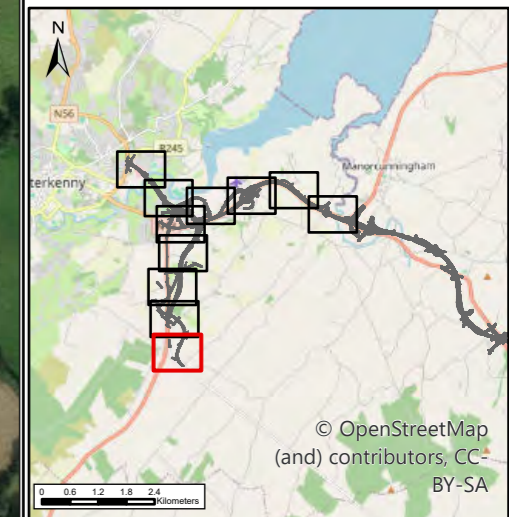
LEGEND

- PROPOSED ROAD DEVELOPMENT (SECTION 2)
- PROPOSED DEVELOPMENT BOUNDARY (SECTION 2)

HABITAT (FOSSITT CODE)

- BL3
- GA1
- GA1/GS2
- GA1/GS4
- GS4
- GS4/WS1
- WD1
- WD1/WS1
- WS1
- GS4/WS2
- WL1
- WL1/WS1
- WL1/WS1/FW4
- WL2

Data Sources:
National Parks and Wildlife Service (NPWS)



Sources: Esri, TomTom, Garmin, FAO, NOAA, USGS, © OpenStreetMap contributors, and the GIS User Community, Microsoft, Vantor

U:\a\p\1011\work\Transport\MGTO337 - Ten-T Priority Route Imp - Donegal\0 GIS\EIAR - 2025 Drawings\Biodiversity NNLTT_MGTO337-RPS-P3-S2-DR-Z-EN0203-A3_P01_Baseline_Habitat_Mapping_Section_2.aprx

NOTES

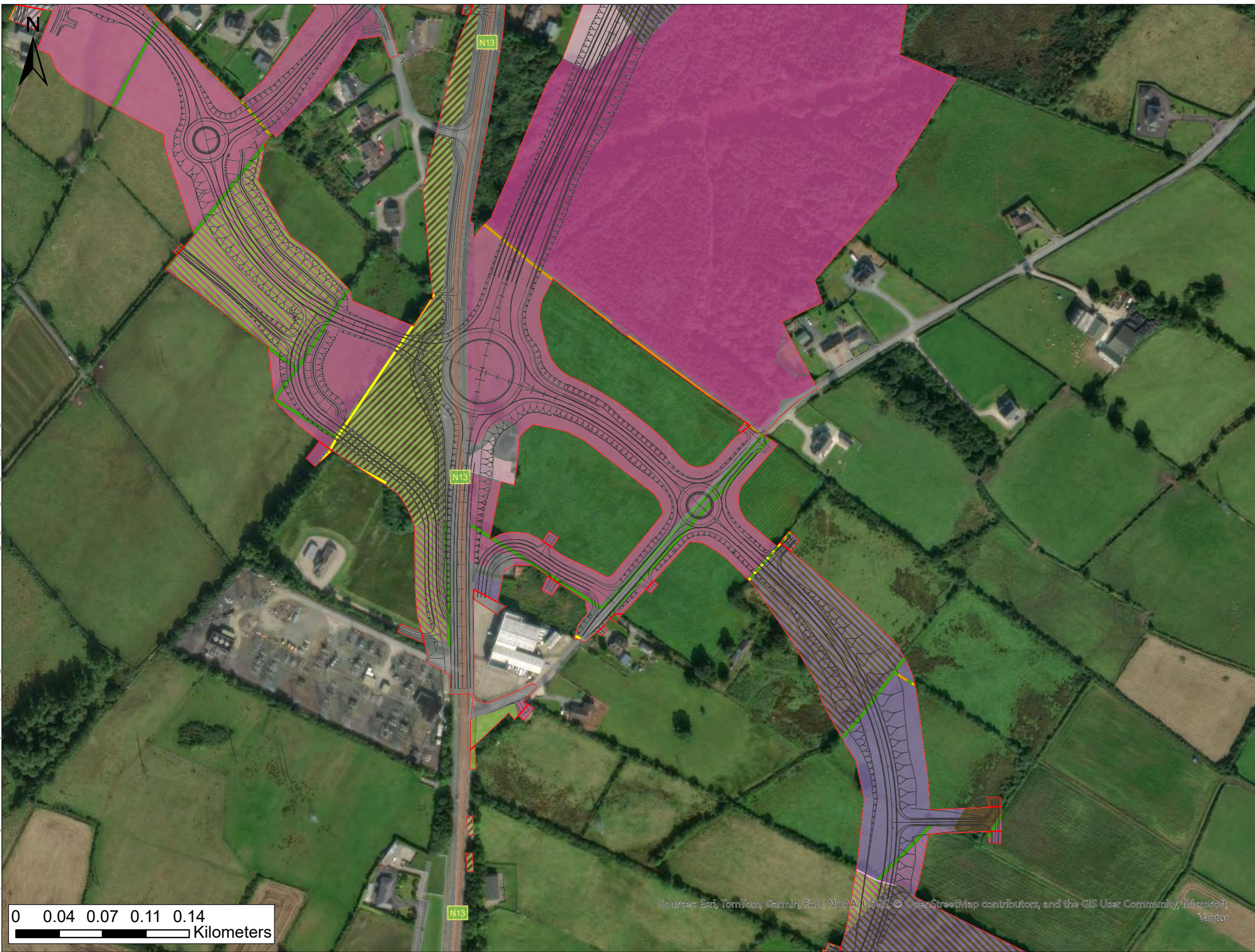
DO NOT SCALE, use figured dimensions only.

All levels are referred to Ordnance Survey Datum, Malin Head.

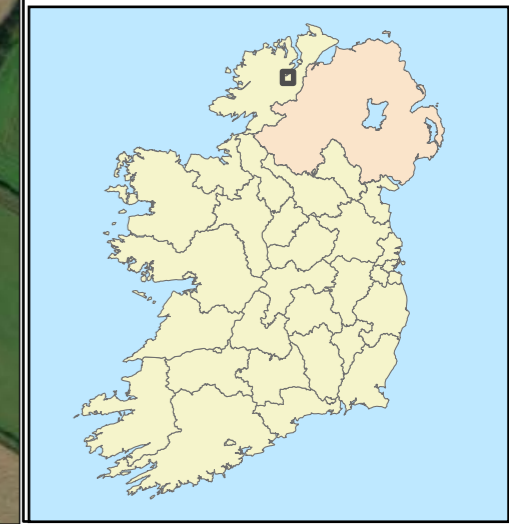
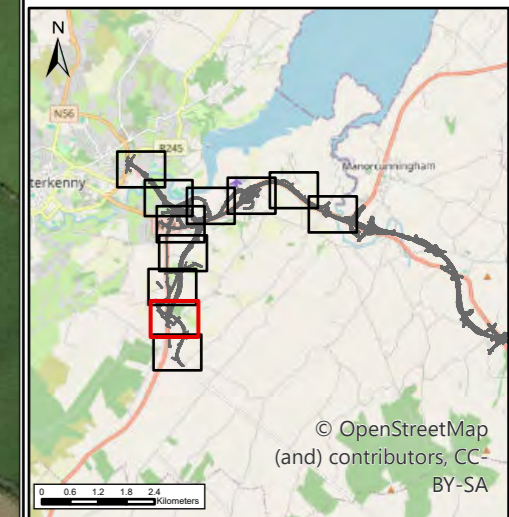
This drawing is the property of the Donegal County Council. It is a confidential document and must not be copied, used, or its contents divulged without prior written consent. This document should not be relied on or used in circumstances other than those for which it was originally prepared. RPS / Barry Transportation accepts no responsibility for this document to any other party other than the party by whom it was commissioned.

Rev.	Date	Drawn	Description	Chk'd	Appr.
P01	26/11/25	MK	ISSUE FOR PLANNING	WL	WL

Project Title: TEN-T Priority Route Improvement Project, Donegal Section 2 - N56/N13 Letterkenny to Manorcunningham			
Drawing Title: Baseline Habitats			
Designed: N/A	Date: 19/12/2025	EIAR Drawing Identifier:	Status: A3
Drawn: MK	Scale @ A1: N/A	EIAR Drawing	Rev: P01
Approved: WL	@ A3: 1:3,000	File Identifier:	
Checked: WL	Sheet: 01 of 12	TT_MGTO337-RPS-P3-S2-DR-Z-EN0203	



- LEGEND**
- PROPOSED ROAD DEVELOPMENT (SECTION 2)
 - PROPOSED DEVELOPMENT BOUNDARY (SECTION 2)
 - HABITAT (FOSSITT CODE)**
 - BL3
 - BL3/GA2
 - GA1
 - GA1/GS2
 - GA1/GS4
 - GA2
 - GS2
 - GS4
 - GS4/WS1
 - WD1
 - WD1/WS1
 - WD2
 - WS1
 - FW4
 - WL1
 - WL1/FW4
 - WL1/WL2
 - WL1/WL2/FW4
 - WL1/WS1
 - WL1/WS1/FW4
 - WL2
- Data Sources:**
National Parks and Wildlife Service (NPWS)



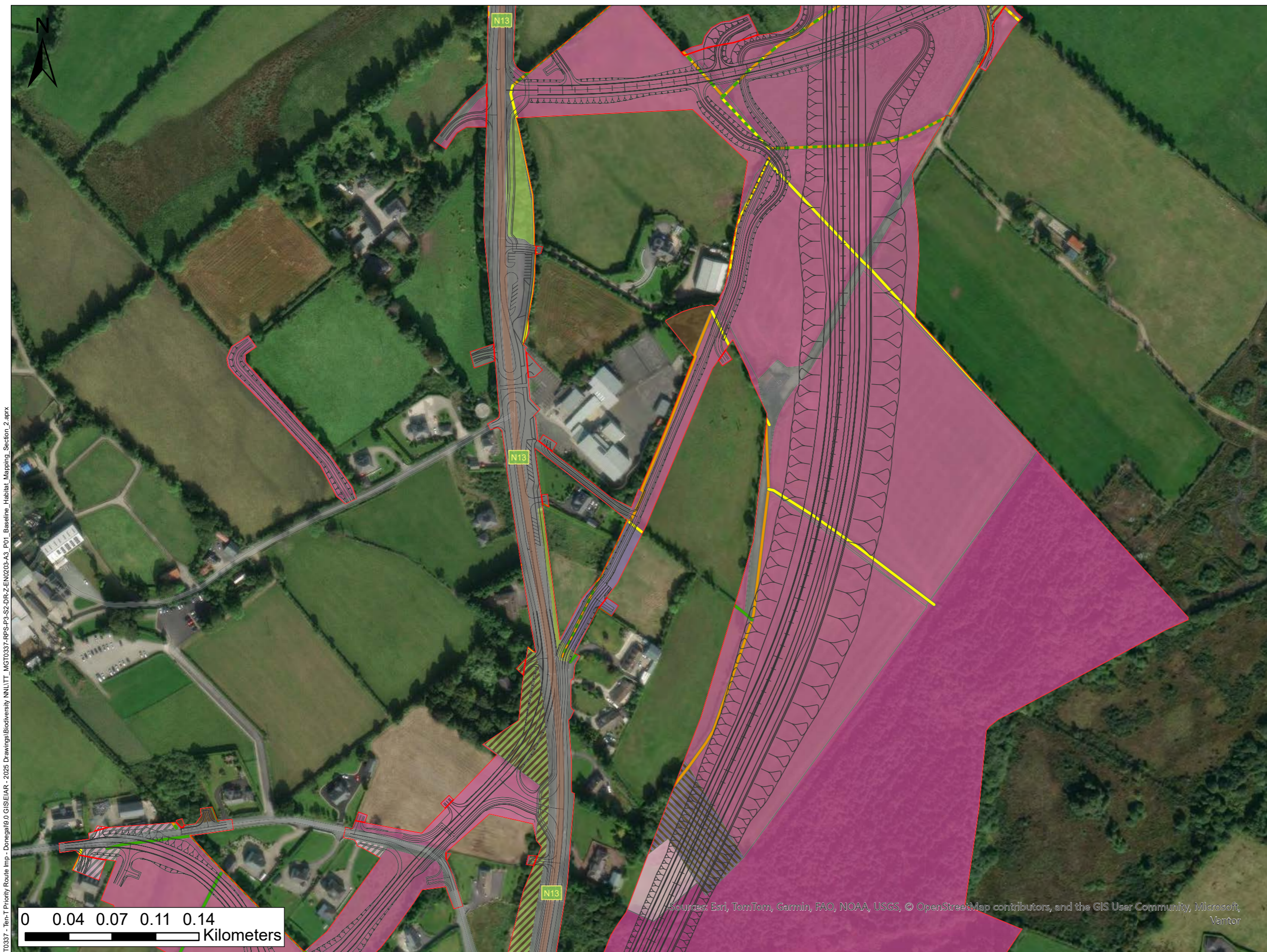
0 0.04 0.07 0.11 0.14 Kilometers

Sources: Esri, TomTom, Garmin, FAO, NOAA, USGS, © OpenStreetMap contributors, and the GIS User Community, Microsoft, Vantor

NOTES
DO NOT SCALE, use figured dimensions only.
All levels are referred to Ordnance Survey Datum, Malin Head.
This drawing is the property of the Donegal County Council. It is a confidential document and must not be copied, used, or its contents divulged without prior written consent. This document should not be relied on or used in circumstances other than those for which it was originally prepared. RPS / Barry Transportation accepts no responsibility for this document to any other party other than the party by whom it was commissioned.

Rev.	Date	Drawn	Description	Chk'd	Appr.
P01	26/11/25	MK	ISSUE FOR PLANNING	WL	WL

Project Title: TEN-T Priority Route Improvement Project, Donegal Section 2 - N56/N13 Letterkenny to Manorcunningham			
Drawing Title: Baseline Habitats			
Designed: N/A	Date: 19/12/2025	EIAR Drawing Identifier:	Status: A3
Drawn: MK	Scale @ A1: N/A	EIAR Drawing	Rev: P01
Approved: WL	@ A3: 1:3,000	File Identifier:	
Checked: WL	Sheet: 02 of 12	TT_MGT0337-RPS-P3-S2-DR-Z-EN0203	



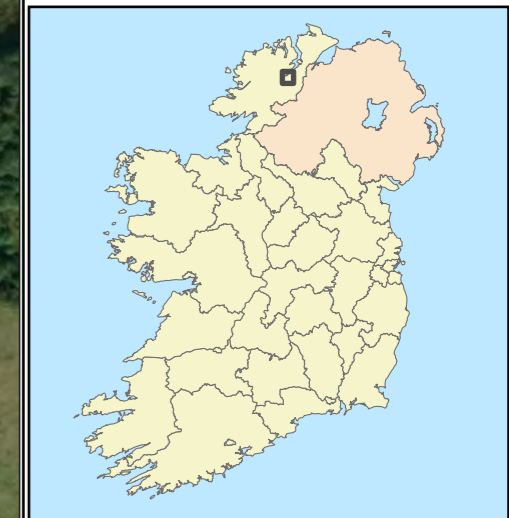
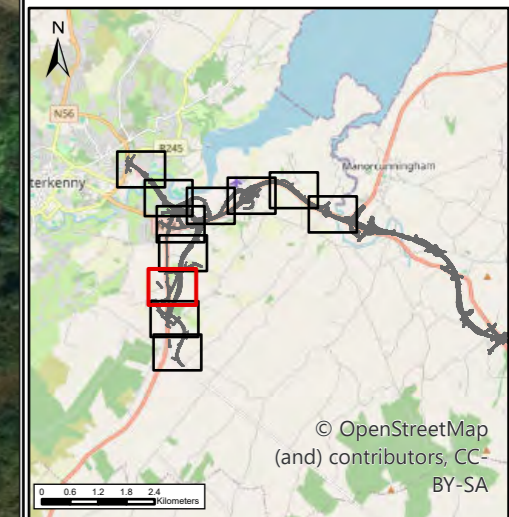
LEGEND

- PROPOSED ROAD DEVELOPMENT (SECTION 2)
- PROPOSED DEVELOPMENT BOUNDARY (SECTION 2)

HABITAT (FOSSITT CODE)

- BL3
- BL3/GA2
- GA1
- GA2
- GS2
- GS4
- GS4/WS1
- WD1
- WD1/WS1
- WD2
- WS1
- FW4
- WL1
- WL1/FW4
- WL1/WL2
- WL1/WL2/FW4
- WL1/WS1
- WL2
- WL2/FW4
- WL2/WS1

Data Sources:
National Parks and Wildlife Service (NPWS)



\galle-btp-101\Work - Donegal\9.0 GIS\EIAR - 2025 Drawings\Biodiversity NNLTT_MGT0337-RPS-P3-S2-DR-Z-EN0203-A3_P01_Baseline_Habitat_Mapping_Section_2.aprx

Sources: Esri, TomTom, Garmin, FAO, NOAA, USGS, © OpenStreetMap contributors, and the GIS User Community, Microsoft, Vantor

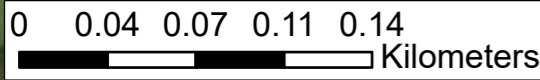
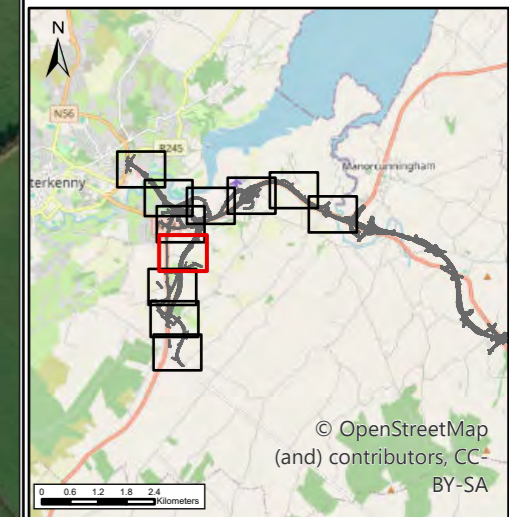
NOTES
DO NOT SCALE, use figured dimensions only.
All levels are referred to Ordnance Survey Datum, Malin Head.
This drawing is the property of the Donegal County Council. It is a confidential document and must not be copied, used, or its contents divulged without prior written consent. This document should not be relied on or used in circumstances other than those for which it was originally prepared. RPS / Barry Transportation accepts no responsibility for this document to any other party other than the party by whom it was commissioned.

Rev.	Date	Drawn	Description	Chk'd	Appr.
P01	26/11/25	MK	ISSUE FOR PLANNING	WL	WL

Project Title: TEN-T Priority Route Improvement Project, Donegal Section 2 - N56/N13 Letterkenny to Manorcunningham			
Drawing Title: Baseline Habitats			
Designed: N/A	Date: 19/12/2025	EIAR Drawing Identifier:	Status: A3
Drawn: MK	Scale @ A1: N/A	EIAR Drawing	Rev: P01
Approved: WL	@ A3: 1:3,000	File Identifier:	
Checked: WL	Sheet: 03 of 12	TT_MGT0337-RPS-P3-S2-DR-Z-EN0203	



- LEGEND**
- PROPOSED ROAD DEVELOPMENT (SECTION 2)
 - PROPOSED DEVELOPMENT BOUNDARY (SECTION 2)
 - HABITAT (FOSSITT CODE)**
 - BL3
 - ▨ BL3/GA2
 - GA1
 - ▨ GA1/GS2
 - GA2
 - GS2
 - GS4
 - WD1
 - ▨ WD1/WS1
 - WS1
 - FW4
 - WL1
 - ▨ WL1/FW4
 - ▨ WL1/WL2
 - ▨ WL1/WL2/FW4
 - WL2
 - ▨ WL2/FW4
 - ▨ WL2/WS1
- Data Sources:**
National Parks and Wildlife Service (NPWS)



Sources: Esri, TomTom, Garmin, FAO, NOAA, USGS, © OpenStreetMap contributors, and the GIS User Community, Microsoft, Vantor


U:\a\p\1011\work - Donegal\10 GIS\IEIAR - 2025 Drawings\Biodiversity NLLTT_MGT0337-RPS-P3-S2-DR-Z-EN0203-A3_P01_Baseline_Habitat_Mapping_Section_2.aprx



NOTES
DO NOT SCALE, use figured dimensions only.
All levels are referred to Ordnance Survey Datum, Malin Head.
This drawing is the property of the Donegal County Council. It is a confidential document and must not be copied, used, or its contents divulged without prior written consent. This document should not be relied on or used in circumstances other than those for which it was originally prepared. RPS / Barry Transportation accepts no responsibility for this document to any other party other than the party by whom it was commissioned.

Rev.	Date	Drawn	Description	Chk'd	Appr.
P01	26/11/25	MK	ISSUE FOR PLANNING	WL	WL

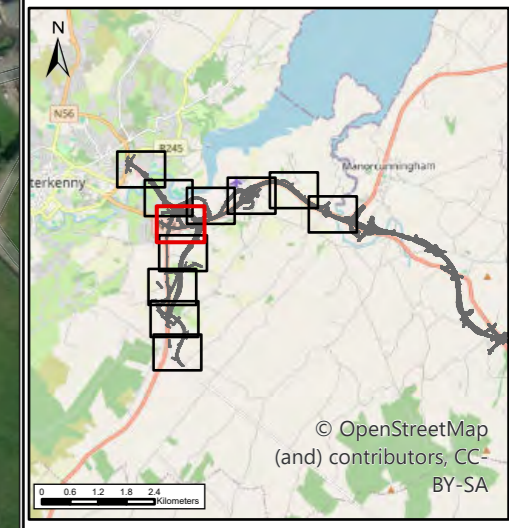
Project Title: TEN-T Priority Route Improvement Project, Donegal Section 2 - N56/N13 Letterkenny to Manorcunningham			
Drawing Title: Baseline Habitats			
Designed: N/A	Date: 19/12/2025	EIAR Drawing Identifier:	Status: A3
Drawn: MK	Scale @ A1: N/A	EIAR Drawing	Rev: P01
Approved: WL	@ A3: 1:3,000	File Identifier:	
Checked: WL	Sheet: 04 of 12	TT_MGT0337-RPS-P3-S2-DR-Z-EN0203	



LEGEND

- PROPOSED ROAD DEVELOPMENT (SECTION 2)
- PROPOSED DEVELOPMENT BOUNDARY (SECTION 2)
- HABITAT (FOSSITT CODE)
 - BL3
 - BL3/GA2
 - ED3
 - GA1
 - GA1/GS2
 - GA2
 - GS2
 - GS4
 - GS4/WS1
 - WD1
 - WD1/WS1
 - WS1
 - ED3/WS1
 - WS1/WS2
 - GS2/WS1
 - GS4/WS2
 - BL2/BL3
 - FW4
 - WL1
 - WL1/WL2
 - WL2
 - WS1/FW4


Data Sources:
National Parks and Wildlife Service (NPWS)



NOTES
DO NOT SCALE, use figured dimensions only.
All levels are referred to Ordnance Survey Datum, Malin Head.
This drawing is the property of the Donegal County Council. It is a confidential document and must not be copied, used, or its contents divulged without prior written consent. This document should not be relied on or used in circumstances other than those for which it was originally prepared. RPS / Barry Transportation accepts no responsibility for this document to any other party other than the party by whom it was commissioned.

Rev.	Date	Drawn	Description	Chk'd	Appr.
P01	26/11/25	MK	ISSUE FOR PLANNING	WL	WL

Project Title: TEN-T Priority Route Improvement Project, Donegal Section 2 - N56/N13 Letterkenny to Manorcunningham			
Drawing Title: Baseline Habitats			
Designed: N/A	Date: 19/12/2025	EIAR Drawing Identifier:	Status: A3
Drawn: MK	Scale @ A1: N/A	EIAR Drawing	Rev: P01
Approved: WL	@ A3: 1:3,000	File Identifier:	
Checked: WL	Sheet: 05 of 12	TT_MGT0337-RPS-P3-S2-DR-Z-EN0203	



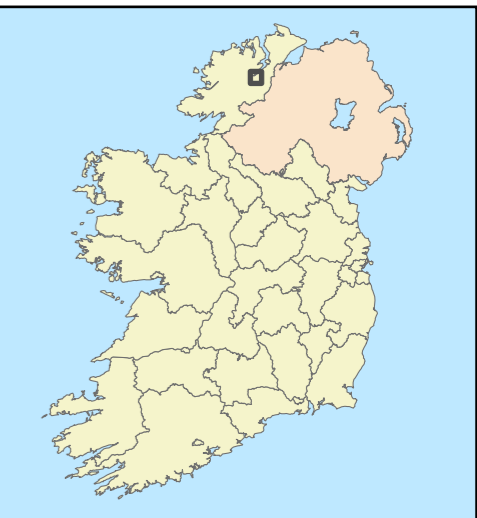
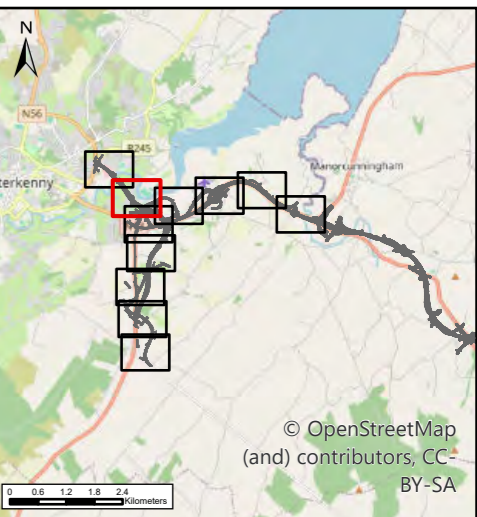
LEGEND

- PROPOSED ROAD DEVELOPMENT (SECTION 2)
- PROPOSED DEVELOPMENT BOUNDARY (SECTION 2)

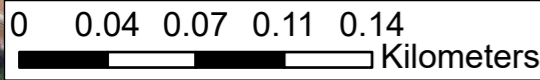
HABITAT (FOSSITT CODE)

- BL3
- ED3
- GA1
- GS2
- GS4
- GS4/WS1
- WS1
- CW2
- ED3/WS1
- FW4
- WS1/FW4

Data Sources:
National Parks and Wildlife Service (NPWS)



\gale\p-1011\work - Donegal\9 0 GIS\EIAR - 2025 Drawings\Biodiversity NNLTT_MGT0337-RPS-P3-S2-DR-Z-EN0203-A3_P01_Baseline_Habitat_Mapping_Section_2.aprx



Sources: Esri, TomTom, Garmin, FAO, NOAA, USGS, © OpenStreetMap contributors, and the GIS User Community, Microsoft, Vantor

NOTES

DO NOT SCALE, use figured dimensions only.

All levels are referred to Ordnance Survey Datum, Malin Head.

This drawing is the property of the Donegal County Council. It is a confidential document and must not be copied, used, or its contents divulged without prior written consent. This document should not be relied on or used in circumstances other than those for which it was originally prepared. RPS / Barry Transportation accepts no responsibility for this document to any other party other than the party by whom it was commissioned.

Rev.	Date	Drawn	Description	Chk'd	Appr.
P01	26/11/25	MK	ISSUE FOR PLANNING	WL	WL

Project Title: TEN-T Priority Route Improvement Project, Donegal Section 2 - N56/N13 Letterkenny to Manorcunningham			
Drawing Title: Baseline Habitats			
Designed: N/A	Date: 19/12/2025	EIAR Drawing Identifier:	Status: A3
Drawn: MK	Scale @ A1: N/A	EIAR Drawing	Rev: P01
Approved: WL	@ A3: 1:3,000	File Identifier:	
Checked: WL	Sheet: 06 of 12	TT_MGT0337-RPS-P3-S2-DR-Z-EN0203	



LEGEND

- PROPOSED ROAD DEVELOPMENT (SECTION 2)
- PROPOSED DEVELOPMENT BOUNDARY (SECTION 2)

HABITAT (FOSSITT CODE)

- BL3
- GA1
- GA2
- GS4/WS1
- WD1/WS1
- WS1
- CW2
- FW4

Data Sources:
National Parks and Wildlife Service (NPWS)

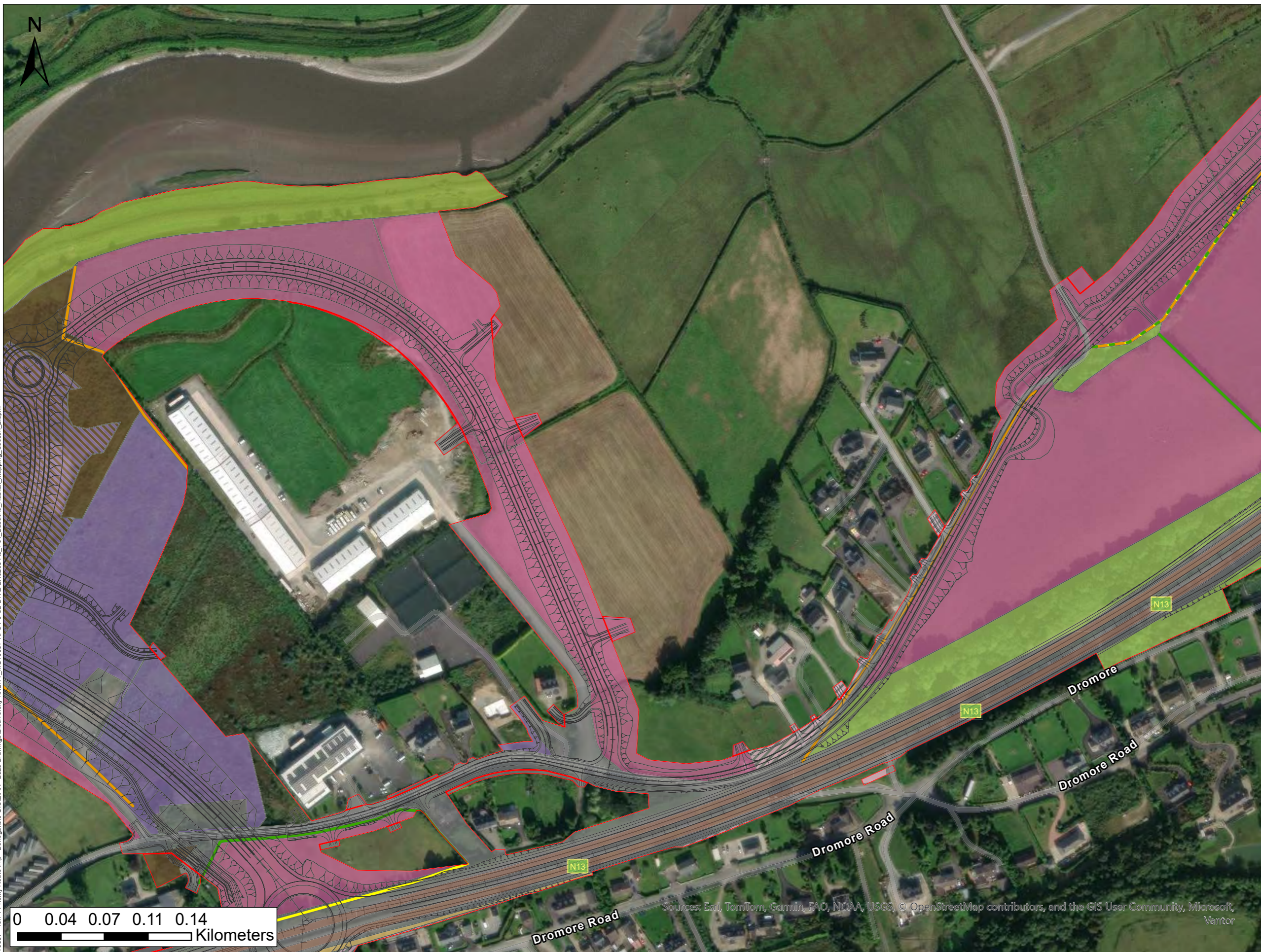
\galle-btp-1011\work - Transport\MGT0337 - Ten-T Priority Route Imp - Donegal\9.0 GIS\IEIAR - 2025 Drawings\Biodiversity NNLTT_MGT0337-RPS-P3-S2-DR-Z-EN0203-A3_P01_Baseline_Habitat_Mapping_Section_2.aprx
 © Ordnance Survey Ireland. All rights reserved. License number CYAL50441196 © Tailte Eireann - Surveying

Sources: Esri, TomTom, Garmin, FAO, NOAA, USGS, © OpenStreetMap contributors, and the GIS User Community, Microsoft, Vantor

NOTES
 DO NOT SCALE, use figured dimensions only.
 All levels are referred to Ordnance Survey Datum, Malin Head.
 This drawing is the property of the Donegal County Council. It is a confidential document and must not be copied, used, or its contents divulged without prior written consent. This document should not be relied on or used in circumstances other than those for which it was originally prepared. RPS / Barry Transportation accepts no responsibility for this document to any other party other than the party by whom it was commissioned.

Rev.	Date	Drawn	Description	Chk'd	Appr.
P01	26/11/25	MK	ISSUE FOR PLANNING	WL	WL

Project Title: TEN-T Priority Route Improvement Project, Donegal Section 2 - N56/N13 Letterkenny to Manorcunningham			
Drawing Title: Baseline Habitats			
Designed: N/A	Date: 19/12/2025	EIAR Drawing Identifier:	Status: A3
Drawn: MK	Scale @ A1: N/A	EIAR Drawing	Rev: P01
Approved: WL	@ A3: 1:3,000	File Identifier:	
Checked: WL	Sheet: 07 of 12	TT_MGT0337-RPS-P3-S2-DR-Z-EN0203	



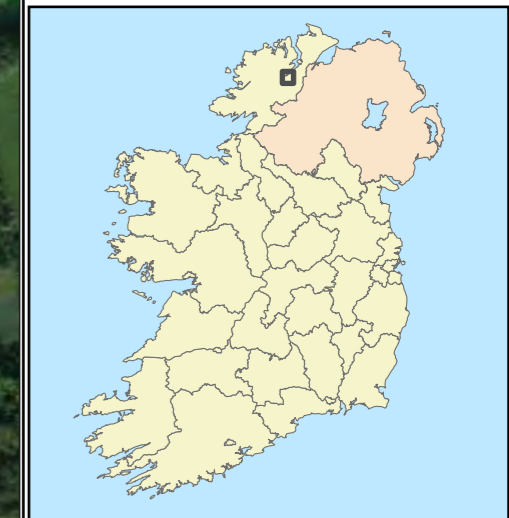
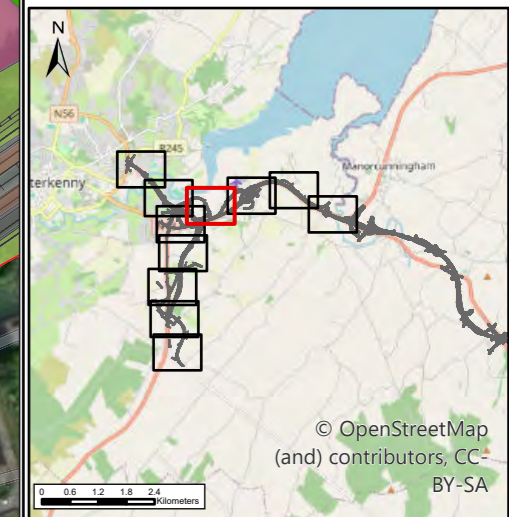
LEGEND

- PROPOSED ROAD DEVELOPMENT (SECTION 2)
- PROPOSED DEVELOPMENT BOUNDARY (SECTION 2)

HABITAT (FOSSITT CODE)

- BL3
- ▨ BL3/GA2
- GA1
- GA2
- GS2
- GS4
- ▨ GS4/WS1
- WD1
- WS1
- GS2/WS1
- FW4
- WL1
- ▨ WL1/WL2/FW4
- WL2

Data Sources:
National Parks and Wildlife Service (NPWS)



\galle-bip-1011\work - Transport\MGT0337 - Ten-T Priority Route Imp - Donegal\0 GIS\EIAR - 2025 Drawings\Biodiversity NNLTT_MGT0337-RPS-P3-S2-DR-Z-EN0203-A3_P01_Baseline_Habitat_Mapping_Section_2.aprx

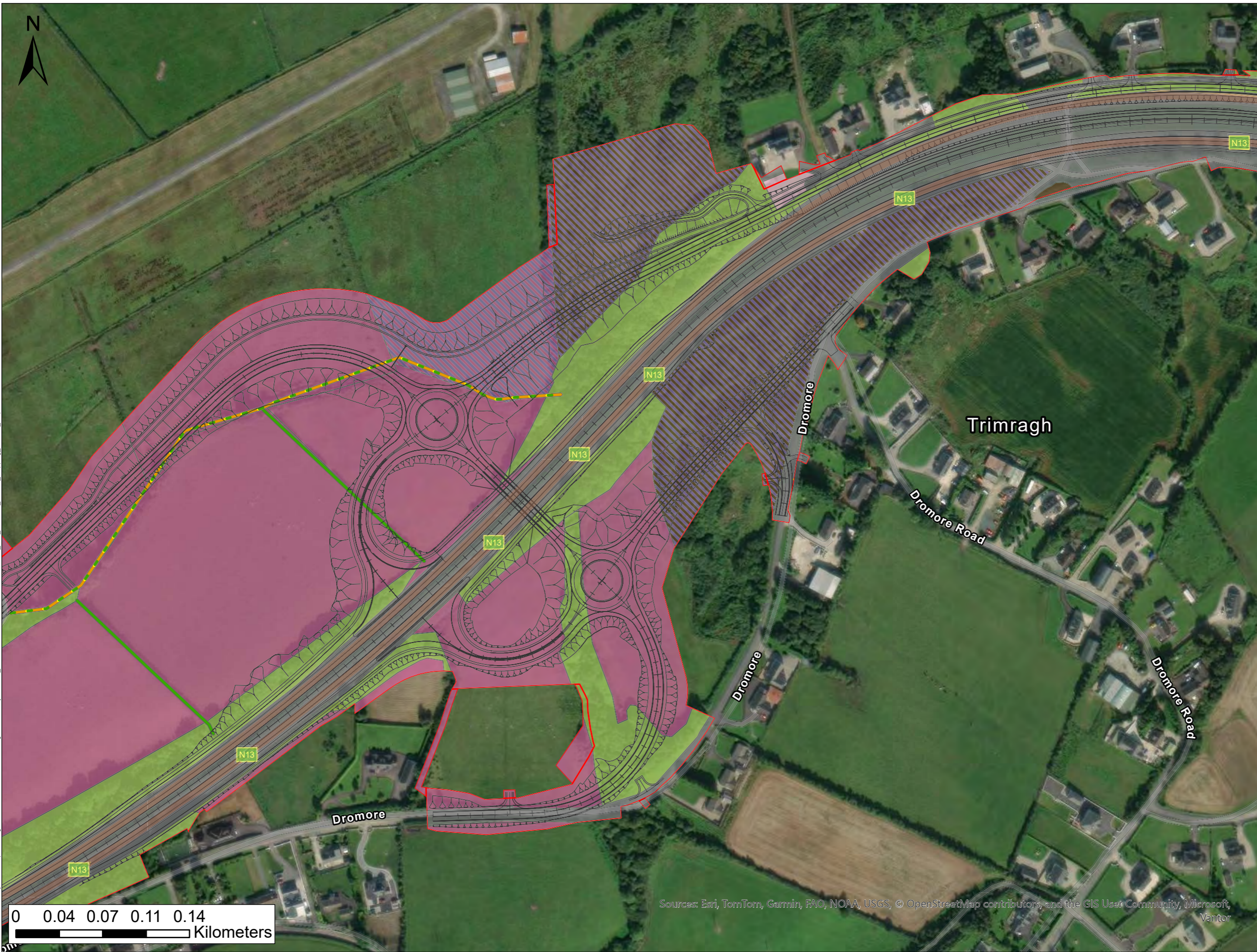
0 0.04 0.07 0.11 0.14 Kilometers

Sources: Esri, TomTom, Garmin, FAO, NOAA, USGS, © OpenStreetMap contributors, and the GIS User Community, Microsoft, Vantor

NOTES
DO NOT SCALE, use figured dimensions only.
All levels are referred to Ordnance Survey Datum, Malin Head.
This drawing is the property of the Donegal County Council. It is a confidential document and must not be copied, used, or its contents divulged without prior written consent. This document should not be relied on or used in circumstances other than those for which it was originally prepared. RPS / Barry Transportation accepts no responsibility for this document to any other party other than the party by whom it was commissioned.

Rev.	Date	Drawn	Description	Chk'd	Appr.
P01	26/11/25	MK	ISSUE FOR PLANNING	WL	WL

Project Title: TEN-T Priority Route Improvement Project, Donegal Section 2 - N56/N13 Letterkenny to Manorcunningham			
Drawing Title: Baseline Habitats			
Designed: N/A	Date: 19/12/2025	EIAR Drawing Identifier:	Status: A3
Drawn: MK	Scale @ A1: N/A	EIAR Drawing	Rev: P01
Approved: WL	@ A3: 1:3,000	File Identifier:	
Checked: WL	Sheet: 08 of 12	TT_MGT0337-RPS-P3-S2-DR-Z-EN0203	



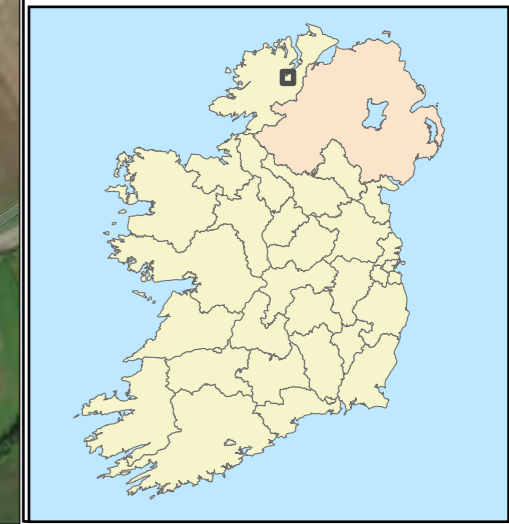
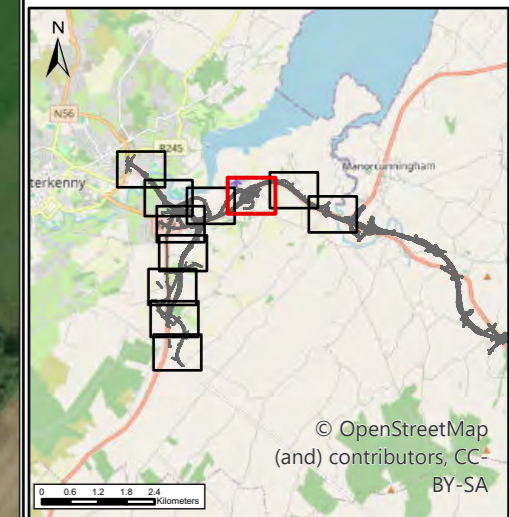
LEGEND

- PROPOSED ROAD DEVELOPMENT (SECTION 2)
- PROPOSED DEVELOPMENT BOUNDARY (SECTION 2)

HABITAT (FOSSITT CODE)

- BL3
- GA1
- GA1/GS4
- GA2
- GS2
- GS4/WS1
- WD1
- WS1
- GS2/WS1
- WL1
- WL1/WL2/FW4
- WL2

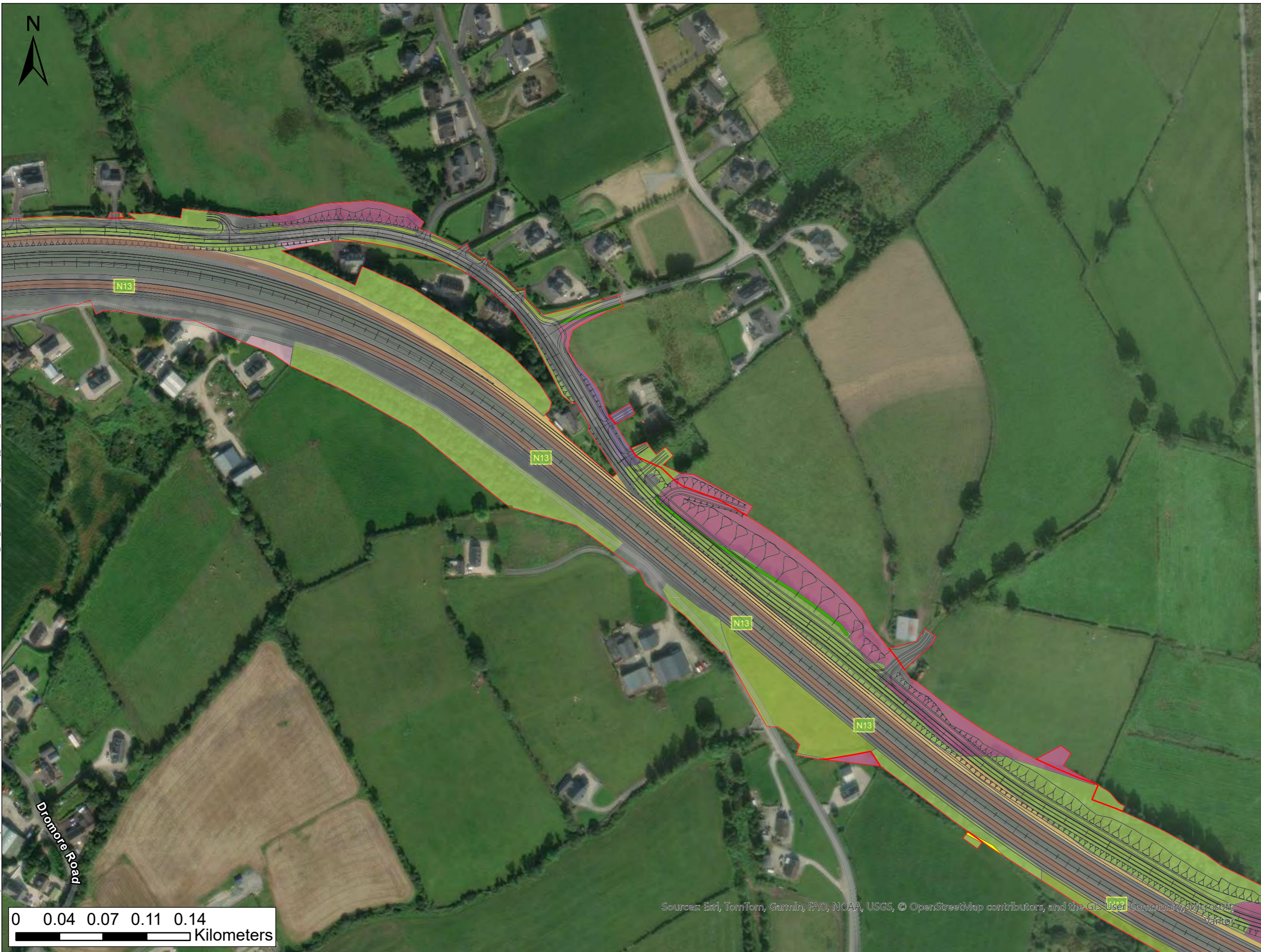
Data Sources:
National Parks and Wildlife Service (NPWS)



NOTES
DO NOT SCALE, use figured dimensions only.
All levels are referred to Ordnance Survey Datum, Malin Head.
This drawing is the property of the Donegal County Council. It is a confidential document and must not be copied, used, or its contents divulged without prior written consent. This document should not be relied on or used in circumstances other than those for which it was originally prepared. RPS / Barry Transportation accepts no responsibility for this document to any other party other than the party by whom it was commissioned.

Rev.	Date	Drawn	Description	Chk'd	Appr.
P01	26/11/25	MK	ISSUE FOR PLANNING	WL	WL

Project Title: TEN-T Priority Route Improvement Project, Donegal Section 2 - N56/N13 Letterkenny to Manorcunningham			
Drawing Title: Baseline Habitats			
Designed: N/A	Date: 19/12/2025	EIAR Drawing Identifier:	Status: A3
Drawn: MK	Scale @ A1: N/A	EIAR Drawing	Rev: P01
Approved: WL	@ A3: 1:3,000	File Identifier:	
Checked: WL	Sheet: 09 of 12	TT_MGT0337-RPS-P3-S2-DR-Z-EN0203	



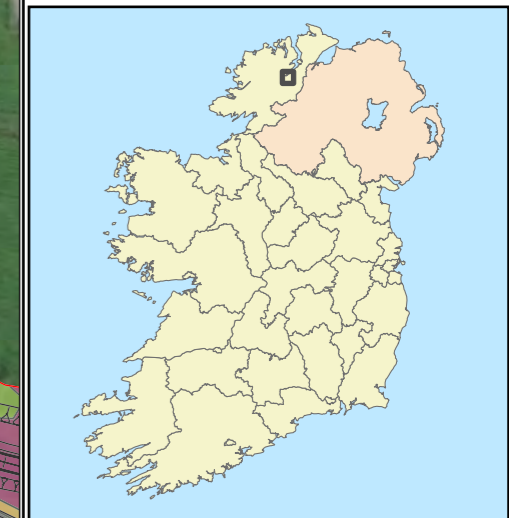
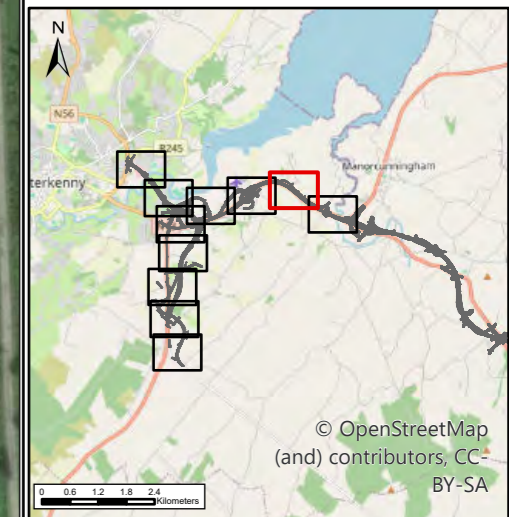
LEGEND

- PROPOSED ROAD DEVELOPMENT (SECTION 2)
- PROPOSED DEVELOPMENT BOUNDARY (SECTION 2)

HABITAT (FOSSITT CODE)

- BL3
- GA1
- GA2
- GS2
- GS4
- WD1
- GS2/WS1
- WL1
- WL2

Data Sources:
National Parks and Wildlife Service (NPWS)



NOTES
DO NOT SCALE, use figured dimensions only.
All levels are referred to Ordnance Survey Datum, Malin Head.
This drawing is the property of the Donegal County Council. It is a confidential document and must not be copied, used, or its contents divulged without prior written consent. This document should not be relied on or used in circumstances other than those for which it was originally prepared. RPS / Barry Transportation accepts no responsibility for this document to any other party other than the party by whom it was commissioned.

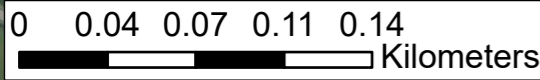
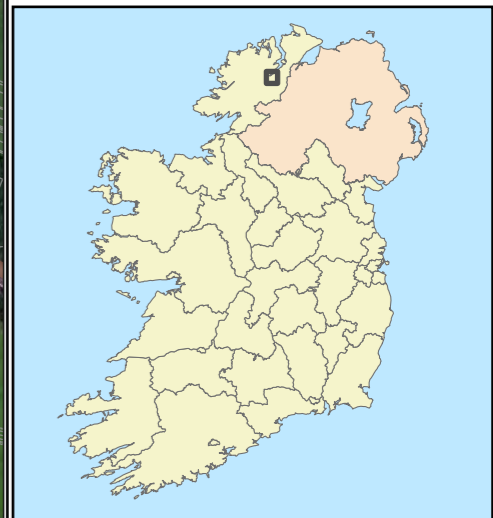
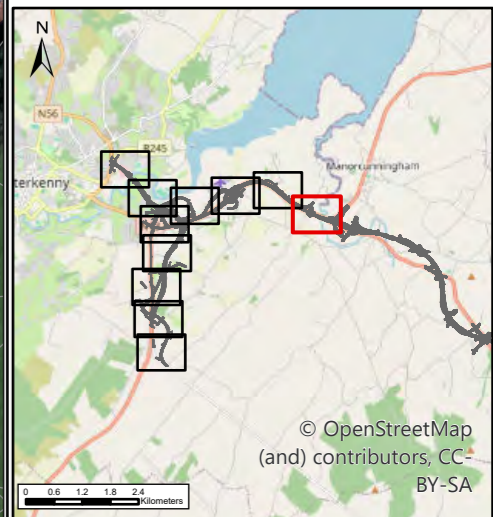
Rev.	Date	Drawn	Description	Chk'd	Appr.
P01	26/11/25	MK	ISSUE FOR PLANNING	WL	WL

Project Title: TEN-T Priority Route Improvement Project, Donegal Section 2 - N56/N13 Letterkenny to Manorcunningham			
Drawing Title: Baseline Habitats			
Designed: N/A	Date: 19/12/2025	EIAR Drawing Identifier:	Status: A3
Drawn: MK	Scale @ A1: N/A	EIAR Drawing	Rev: P01
Approved: WL	@ A3: 1:3,000	File Identifier:	
Checked: WL	Sheet: 10 of 12	TT_MGT0337-RPS-P3-S2-DR-Z-EN0203	

\globe-bp-101\Work - Donegal\9.0 GIS\EIAR - 2025 Drawings\Biodiversity NNLTT_MGT0337-RPS-P3-S2-DR-Z-EN0203-A3_P01_Baseline_Habitat_Mapping_Section_2.aprx
 © Ordnance Survey Ireland. All rights reserved. License number CYAL50441196 © Tailte Eireann - Surveying



- LEGEND**
- PROPOSED ROAD DEVELOPMENT (SECTION 2)
 - PROPOSED ROAD DEVELOPMENT (SECTION 3)
 - ▭ PROPOSED DEVELOPMENT BOUNDARY (SECTION 2)
 - ▭ PROPOSED DEVELOPMENT BOUNDARY (SECTION 3)
- HABITAT (FOSSITT CODE)**
- BL3
 - GA1
 - GS2
 - GS4
 - WD1
 - BC3
 - GS2/WS1
 - GS2/WS3
 - FW4
 - WL1
 - WL1/FW4
 - WL1/WL2
 - WL2
- Data Sources:**
National Parks and Wildlife Service (NPWS)



Sources: Esri, TomTom, Garmin, FAO, NOAA, USGS, © OpenStreetMap contributors, and the GIS User Community, Microsoft, Vantor

\\galew-bp-0101\work - Donegal\9 0 GIS\EIAR - 2025 Drawings\Biodiversity NNLTT_MGT0337-RPS-P3-S2-DR-Z-EN0203-A3_P01_Baseline_Habitat_Mapping_Section_2.aprx



NOTES
DO NOT SCALE, use figured dimensions only.
All levels are referred to Ordnance Survey Datum, Malin Head.
This drawing is the property of the Donegal County Council. It is a confidential document and must not be copied, used, or its contents divulged without prior written consent. This document should not be relied on or used in circumstances other than those for which it was originally prepared. RPS / Barry Transportation accepts no responsibility for this document to any other party other than the party by whom it was commissioned.

Rev.	Date	Drawn	Description	Chk'd	Appr.
P01	26/11/25	MK	ISSUE FOR PLANNING	WL	WL

Project Title: TEN-T Priority Route Improvement Project, Donegal Section 2 - N56/N13 Letterkenny to Manorcunningham			
Drawing Title: Baseline Habitats			
Designed: N/A	Date: 19/12/2025	EIAR Drawing Identifier:	Status: A3
Drawn: MK	Scale @ A1: N/A	EIAR Drawing	Rev: P01
Approved: WL	@ A3: 1:3,000	File Identifier:	
Checked: WL	Sheet: 11 of 12	TT_MGT0337-RPS-P3-S2-DR-Z-EN0203	



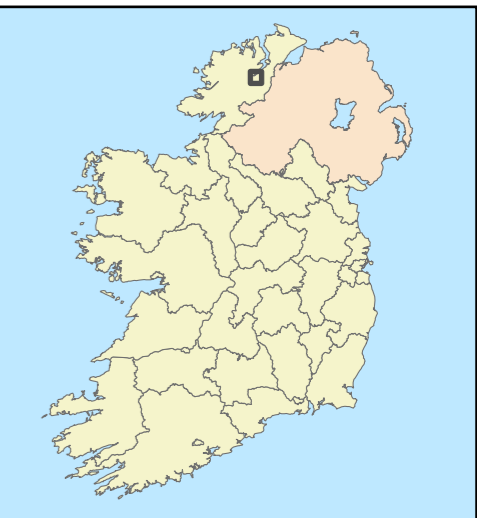
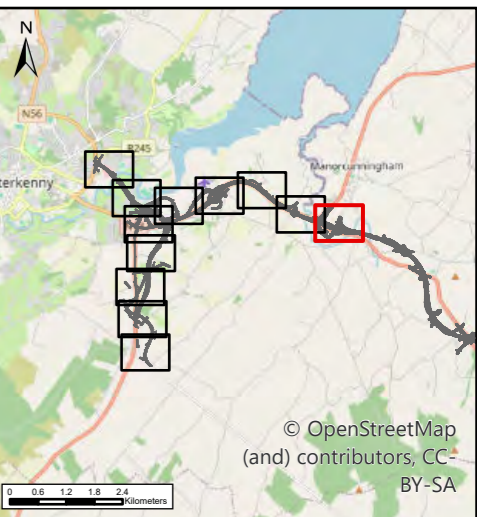
LEGEND

- PROPOSED ROAD DEVELOPMENT (SECTION 2)
- PROPOSED ROAD DEVELOPMENT (SECTION 3)
- PROPOSED DEVELOPMENT BOUNDARY (SECTION 2)
- PROPOSED DEVELOPMENT BOUNDARY (SECTION 3)

HABITAT (FOSSITT CODE)

- BL3
- GA1
- GS2
- GS4
- WD1
- BC3
- GS2/WS3
- WL1
- WL1/WL2
- WL2

Data Sources:
National Parks and Wildlife Service (NPWS)



Sources: Esri, TomTom, Garmin, FAO, NOAA, USGS, © OpenStreetMap contributors, and the GIS User Community, Microsoft, Vantor

\\galew-bp-0101\work - Donegal\19 0 GIS\EIAR - 2025 Drawings\Biodiversity NNLTT_MGT0337-RPS-P3-S2-DR-Z-EN0203-A3_P01_Baseline_Habitat_Mapping_Section_2.aprx

NOTES
DO NOT SCALE, use figured dimensions only.
All levels are referred to Ordnance Survey Datum, Malin Head.
This drawing is the property of the Donegal County Council. It is a confidential document and must not be copied, used, or its contents divulged without prior written consent. This document should not be relied on or used in circumstances other than those for which it was originally prepared. RPS / Barry Transportation accepts no responsibility for this document to any other party other than the party by whom it was commissioned.

Rev.	Date	Drawn	Description	Chk'd	Appr.
P01	26/11/25	MK	ISSUE FOR PLANNING	WL	WL

Project Title: TEN-T Priority Route Improvement Project, Donegal Section 2 - N56/N13 Letterkenny to Manorcunningham			
Drawing Title: Baseline Habitats			
Designed: N/A	Date: 19/12/2025	EIAR Drawing Identifier:	Status: A3
Drawn: MK	Scale @ A1: N/A	EIAR Drawing	Rev: P01
Approved: WL	@ A3: 1:3,000	File Identifier:	
Checked: WL	Sheet: 12 of 12	TT_MGT0337-RPS-P3-S2-DR-Z-EN0203	

Section 3

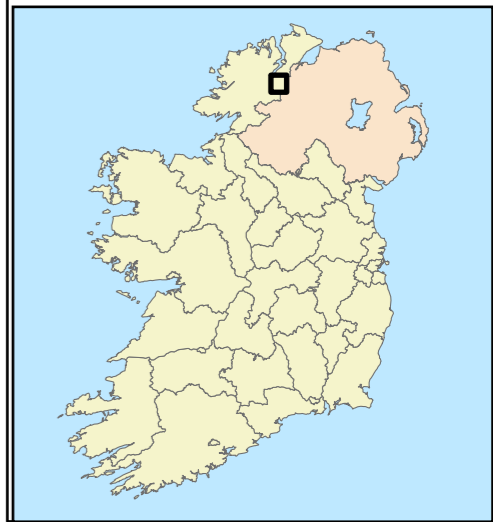
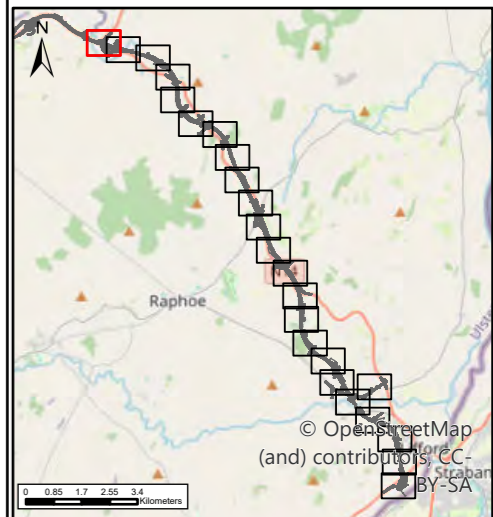
N14 Manorcunningham to Lifford/ Strabane/ A5 Link



LEGEND

- PROPOSED ROAD DEVELOPMENT
- PROPOSED ROAD DEVELOPMENT (SECTION 2)
- PROPOSED DEVELOPMENT BOUNDARY
- PERMANENT
- TEMPORARY
- PROPOSED DEVELOPMENT BOUNDARY (SECTION 2)
- HABITAT
- BL3
- FW1
- GA1
- GS4
- WS2
- BC1
- FW1
- WS2
- GA1
- GS4

Data Sources:
RPS




U:\MGT0337 - Ten-T Priority Route Imp - Donegal\19.0 GIS\EIAR - 2025 Drawings\Biodiversity\NLI\TT_MGT0337-RPS-P3-S3-DR-Z-EN0203-A3_P01_Baseline_Habitat_Mapping_Section_3.aprx

NOTES
DO NOT SCALE, use figured dimensions only.
All levels are referred to Ordnance Survey Datum, Malin Head.
This drawing is the property of the Donegal County Council. It is a confidential document and must not be copied, used, or its contents divulged without prior written consent. This document should not be relied on or used in circumstances other than those for which it was originally prepared. RPS / Barry Transportation accepts no responsibility for this document to any other party other than the party by whom it was commissioned.

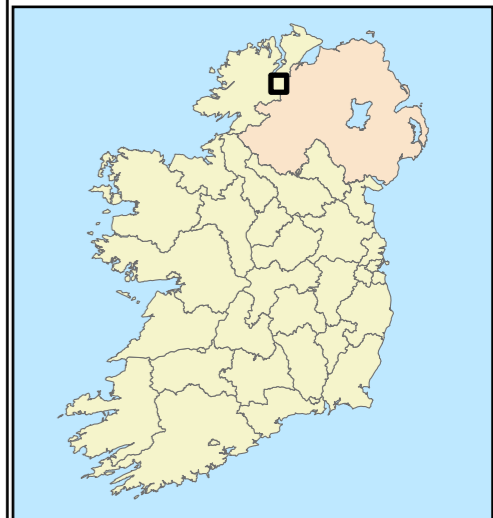
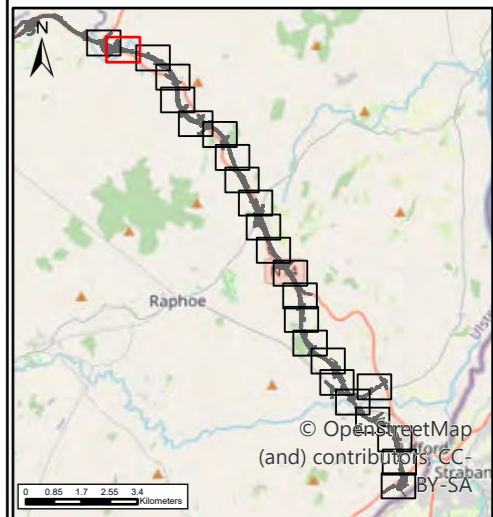
Rev.	Date	Drawn	Description	Chk'd	Appr.
P01	19/12/25	NR	ISSUE FOR PLANNING	WL	WL

Project Title:		TEN-T Priority Route Improvement Project, Donegal Section 3 - N14 Manorcunningham to Lifford/Strabane/A5 Link		
Drawing Title:		Baseline Habitats		
Designed: N/A	Date: 19/12/2025	EIAR Drawing Identifier:	Status: A3	
Drawn: NR	Scale @ A1: N/A	EIAR Drawing	Rev: P01	
Approved: WL	@ A3: 1:3,000	File Identifier:		
Checked: WL	Sheet: 1 of 24	TT_MGT0337-RPS-P3-S3-DR-Z-EN0203		

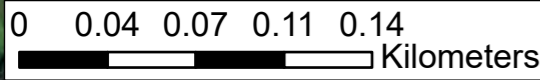


- LEGEND**
- PROPOSED ROAD DEVELOPMENT
 - PROPOSED DEVELOPMENT BOUNDARY
 - PERMANENT
 - TEMPORARY
- HABITAT**
- BC1
 - BL3
 - FW2
 - GA1
 - GS4
 - WS2
- BC1
- FW2
- WS2
- GA1
- GS4

Data Sources:
RPS



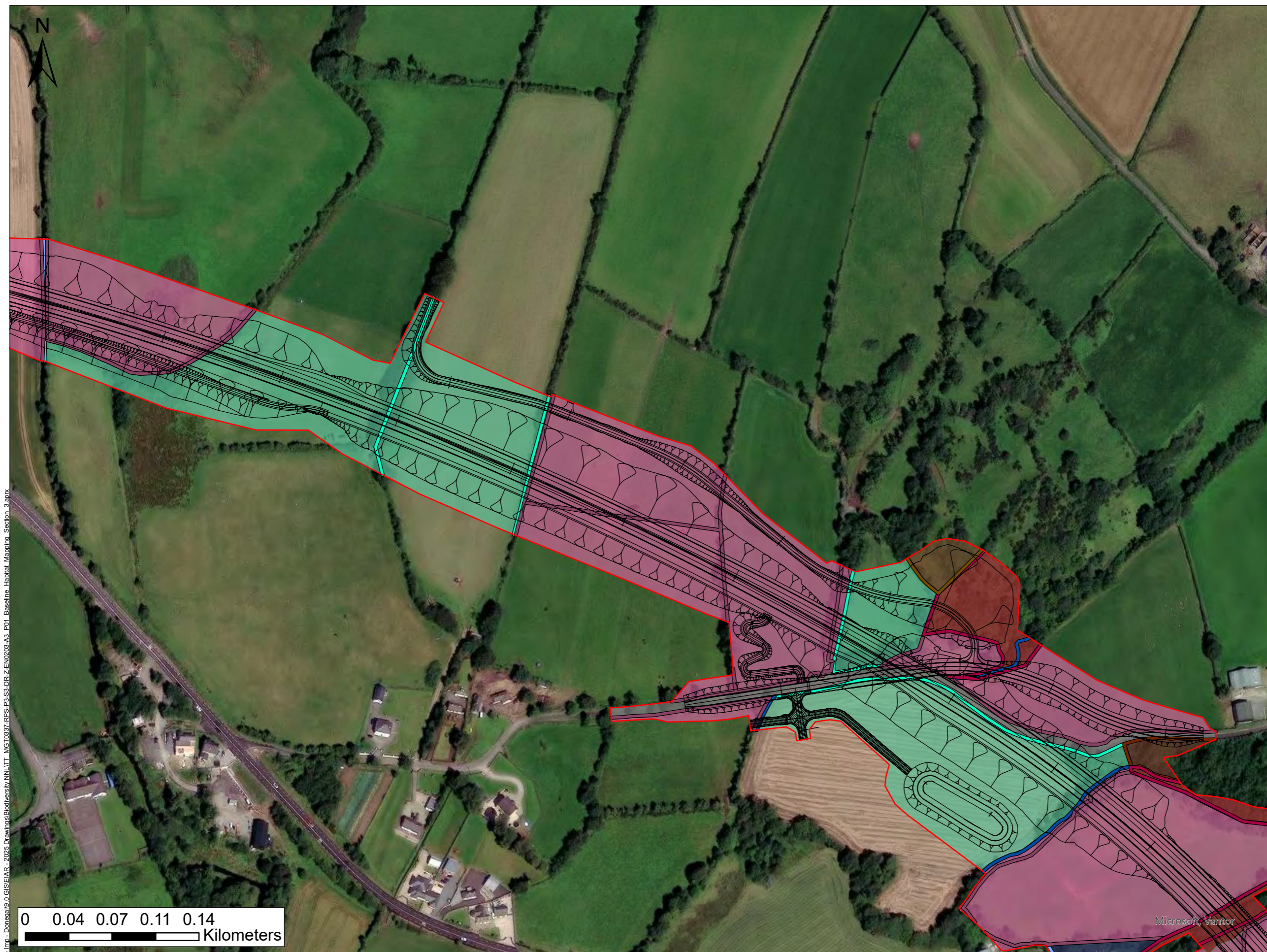
U:\MGT0337 - Ten-T Priority Route Imp - Donegal\0.0 GIS\EIAR - 2025 Drawings\Biodiversity\N11\TT_MGT0337-RPS-P3-S3-DR-Z-EN0203-A3_P01_Baseline_Habitat_Mapping_Section_3.aprx



NOTES
DO NOT SCALE, use figured dimensions only.
All levels are referred to Ordnance Survey Datum, Malin Head.
This drawing is the property of the Donegal County Council. It is a confidential document and must not be copied, used, or its contents divulged without prior written consent. This document should not be relied on or used in circumstances other than those for which it was originally prepared. RPS / Barry Transportation accepts no responsibility for this document to any other party other than the party by whom it was commissioned.

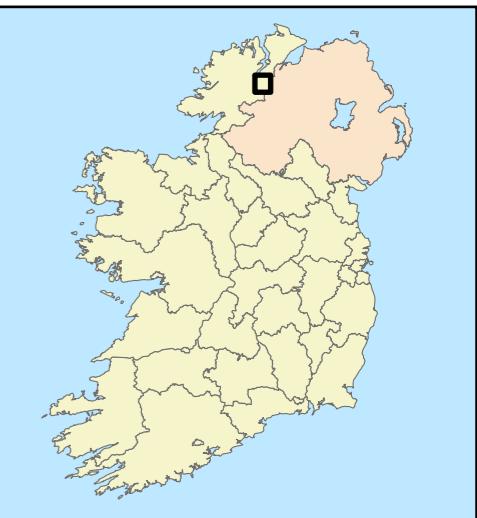
Rev.	Date	Drawn	Description	Chk'd	Appr.
P01	19/12/25	NR	ISSUE FOR PLANNING	WL	WL

Project Title:		TEN-T Priority Route Improvement Project, Donegal Section 3 - N14 Manorcunningham to Lifford/Strabane/A5 Link		
Drawing Title:		Baseline Habitats		
Designed: N/A	Date: 19/12/2025	EIAR Drawing Identifier:		Status: A3
Drawn: NR	Scale @ A1: N/A	EIAR Drawing		Rev: P01
Approved: WL	@ A3: 1:3,000	File Identifier:		
Checked: WL	Sheet: 2 of 24	TT_MGT0337-RPS-P3-S3-DR-Z-EN0203		

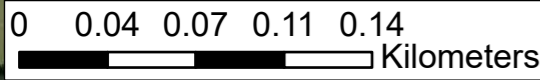


- LEGEND**
- PROPOSED ROAD DEVELOPMENT
 - PROPOSED DEVELOPMENT BOUNDARY
 - PERMANENT
 - TEMPORARY
 - HABITAT
 - BC1
 - BL3
 - FW2
 - GA1
 - WN2
 - WS1
 - WS2
 - BC1
 - FW2
 - FW1
 - WS2
 - GA1
 - WN2
 - JBB_ENV_SCRUB - WS1

Data Sources:
RPS



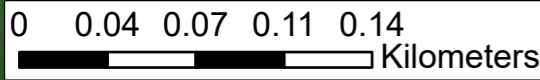
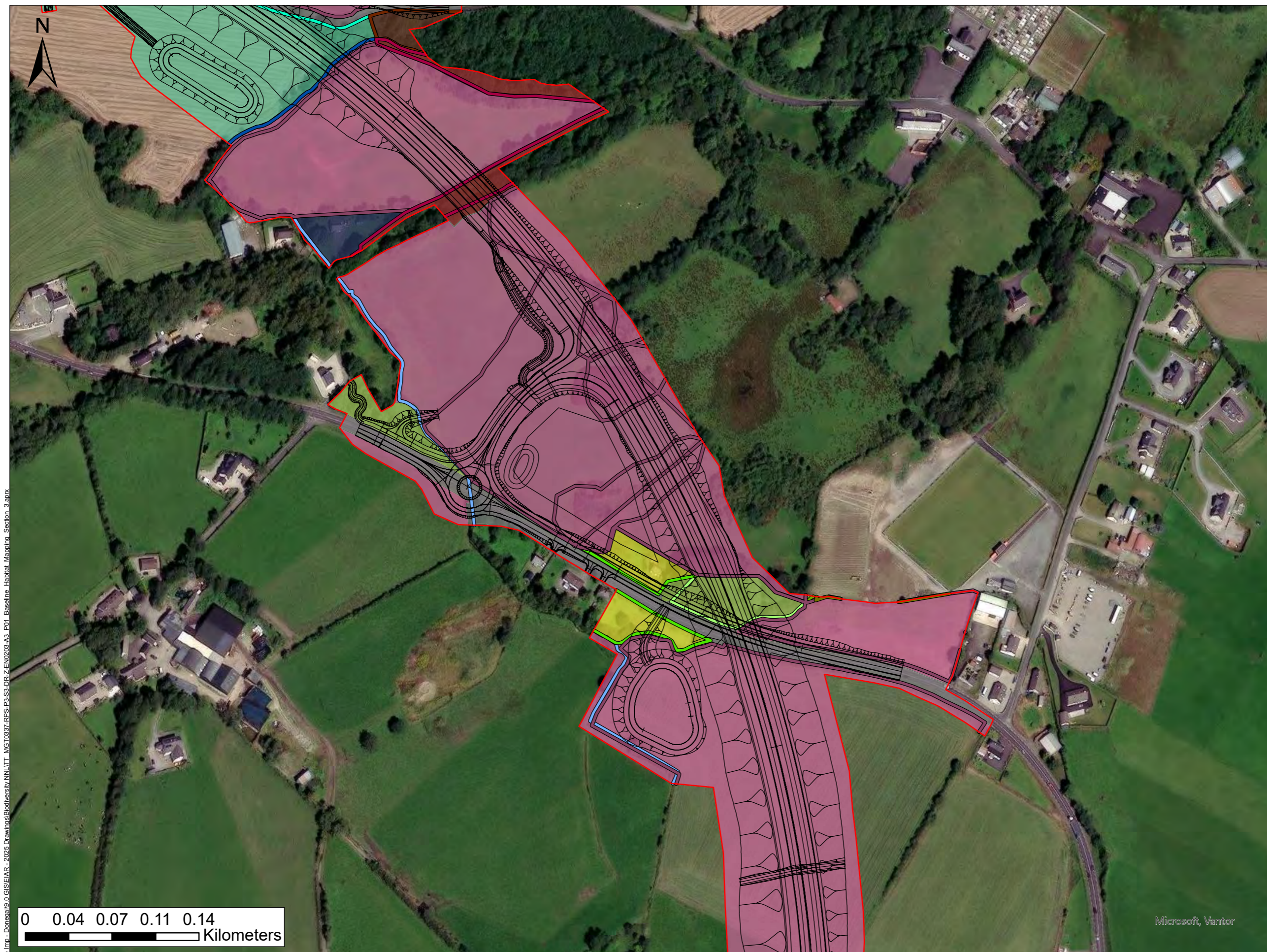
U:\MGT0337 - Ten-T Priority Route - Donegal\0.0 GIS\EIAR - 2025 Drawings\Biodiversity\NLI\TT_MGT0337-RPS-P3-S3-DR-Z-EN0203-A3_P01_Baseline_Habitat_Mapping_Section_3.aprx



NOTES
DO NOT SCALE, use figured dimensions only.
All levels are referred to Ordnance Survey Datum, Malin Head.
This drawing is the property of the Donegal County Council. It is a confidential document and must not be copied, used, or its contents divulged without prior written consent. This document should not be relied on or used in circumstances other than those for which it was originally prepared. RPS / Barry Transportation accepts no responsibility for this document to any other party other than the party by whom it was commissioned.

Rev.	Date	Drawn	Description	Chk'd	Appr.
P01	19/12/25	NR	ISSUE FOR PLANNING	WL	WL

Project Title:		TEN-T Priority Route Improvement Project, Donegal Section 3 - N14 Manorcunningham to Lifford/Strabane/A5 Link		
Drawing Title:		Baseline Habitats		
Designed: N/A	Date: 19/12/2025	EIAR Drawing Identifier:		Status: A3
Drawn: NR	Scale @ A1: N/A	EIAR Drawing		Rev: P01
Approved: WL	@ A3: 1:3,000	File Identifier:		
Checked: WL	Sheet: 3 of 24	TT_MGT0337-RPS-P3-S3-DR-Z-EN0203		



- LEGEND**
- PROPOSED ROAD DEVELOPMENT
 - PROPOSED DEVELOPMENT BOUNDARY
 - PERMANENT
 - TEMPORARY
 - HABITAT
 - BC1
 - BL3
 - ED2
 - FW2
 - GA1
 - GS1
 - GS2
 - WD1
 - WN2
 - WS2
 - BC1
 - WD1
 - FW2
 - GS1
 - GS2
 - FW1
 - WS2
 - GA1
 - WN2
 - ED2

Data Sources:
RPS

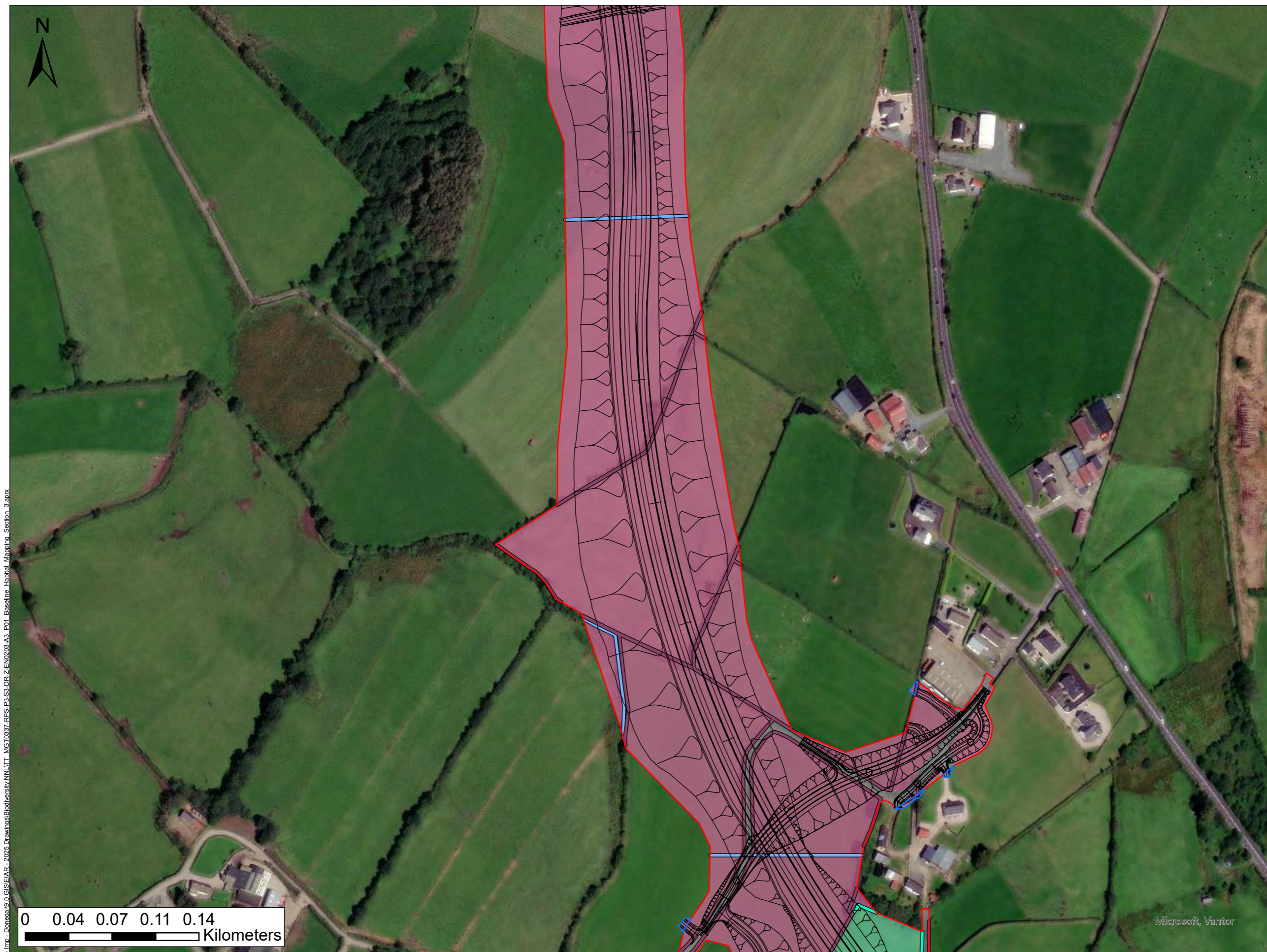


U:\MGT0337 - Ten-T Priority Route Imp - Donegal\0. GIS\EIAR - 2025 Drawings\Biodiversity\NLI\TT_MGT0337-RPS-P3-S3-DR-Z-EN0203-A3_P01_Baseline_Habitat_Mapping_Section_3.aprx

NOTES
DO NOT SCALE, use figured dimensions only.
All levels are referred to Ordnance Survey Datum, Malin Head.
This drawing is the property of the Donegal County Council. It is a confidential document and must not be copied, used, or its contents divulged without prior written consent. This document should not be relied on or used in circumstances other than those for which it was originally prepared. RPS / Barry Transportation accepts no responsibility for this document to any other party other than the party by whom it was commissioned.

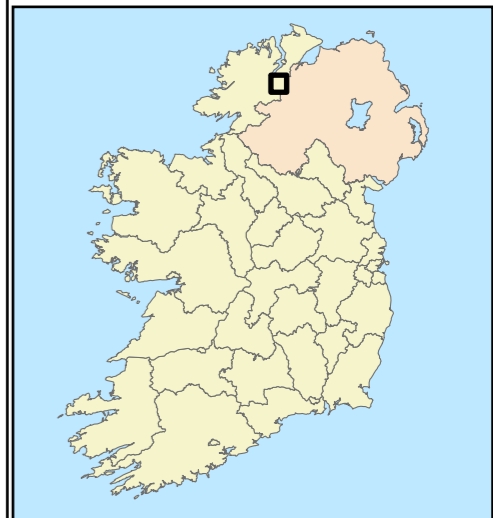
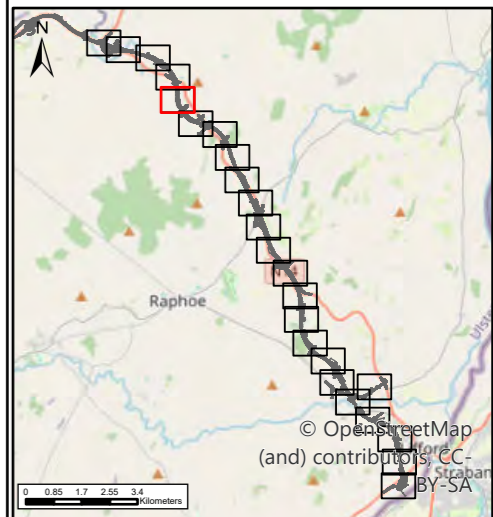
Rev.	Date	Drawn	Description	Chk'd	Appr.
P01	19/12/25	NR	ISSUE FOR PLANNING	WL	WL

Project Title:		TEN-T Priority Route Improvement Project, Donegal Section 3 - N14 Manorcunningham to Lifford/Strabane/A5 Link		
Drawing Title:		Baseline Habitats		
Designed: N/A	Date: 19/12/2025	EIAR Drawing Identifier:	Status: A3	
Drawn: NR	Scale @ A1: N/A	EIAR Drawing	Rev: P01	
Approved: WL	@ A3: 1:3,000	File Identifier:		
Checked: WL	Sheet: 4 of 24	TT_MGT0337-RPS-P3-S3-DR-Z-EN0203		



- LEGEND**
- PROPOSED ROAD DEVELOPMENT
 - PROPOSED DEVELOPMENT BOUNDARY
 - PERMANENT
 - TEMPORARY
- HABITAT**
- BC1
 - BL3
 - FW2
 - GA1
 - BC1
 - FW2
 - GA1

Data Sources:
RPS



U:\MGT0337 - Ten-T Priority Route Imp - Donegal\19.0.GIS\EIA\ - 2025 Drawings\Biodiversity>NN.LTT_MGT0337-RPS-P3-S3-DR-Z-EN0203-A3_P01_Baseline_Habitat_Mapping_Section_3.aprx

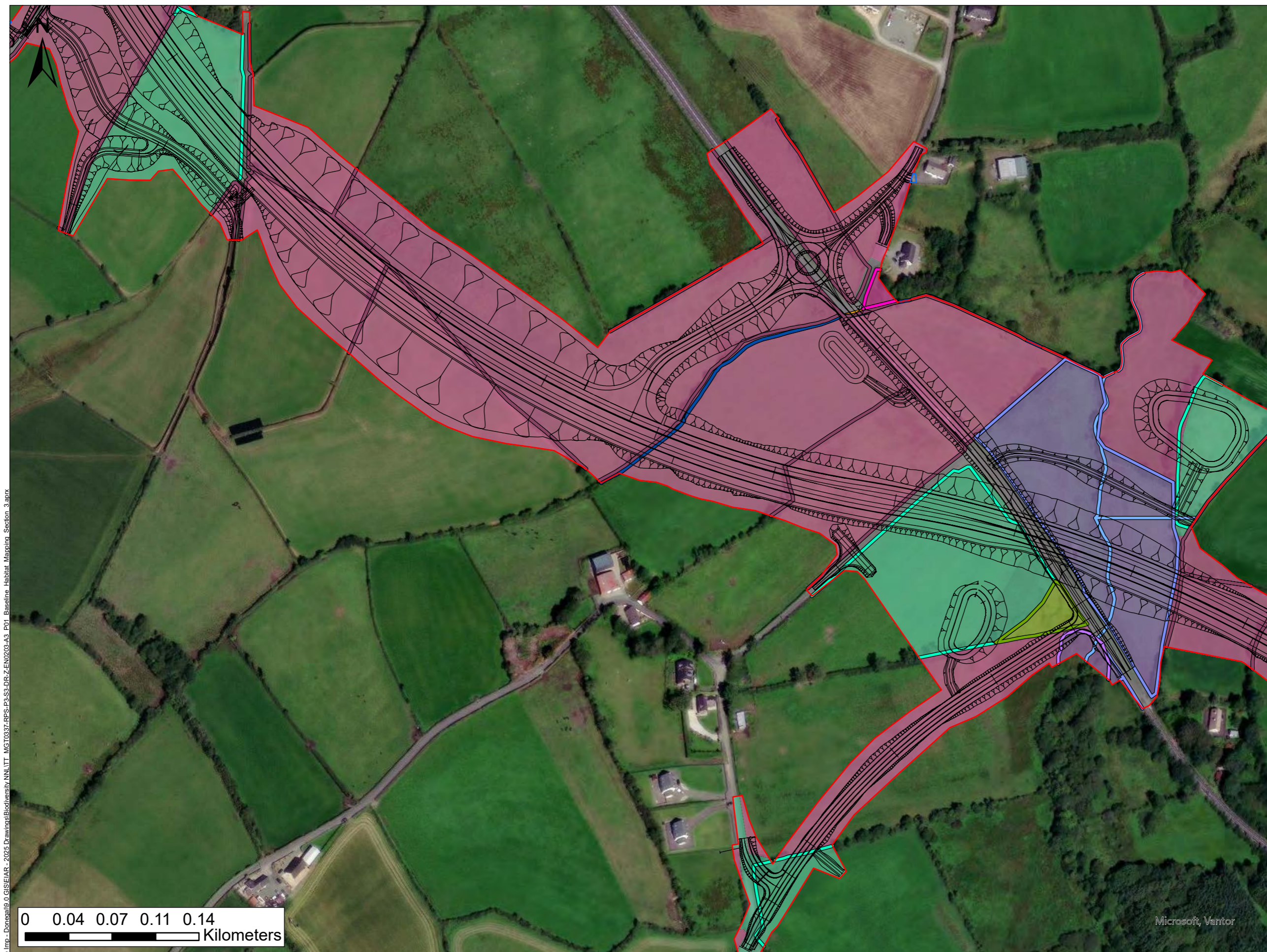
0 0.04 0.07 0.11 0.14
Kilometers



NOTES
DO NOT SCALE, use figured dimensions only.
All levels are referred to Ordnance Survey Datum, Malin Head.
This drawing is the property of the Donegal County Council. It is a confidential document and must not be copied, used, or its contents divulged without prior written consent. This document should not be relied on or used in circumstances other than those for which it was originally prepared. RPS / Barry Transportation accepts no responsibility for this document to any other party other than the party by whom it was commissioned.

Rev.	Date	Drawn	Description	Chk'd	Appr.
P01	19/12/25	NR	ISSUE FOR PLANNING	WL	WL

Project Title:		TEN-T Priority Route Improvement Project, Donegal Section 3 - N14 Manor Cunningham to Lifford/Strabane/A5 Link		
Drawing Title:		Baseline Habitats		
Designed: N/A	Date: 19/12/2025	EIAR Drawing Identifier:	Status: A3	
Drawn: NR	Scale @ A1: N/A	EIAR Drawing	Rev: P01	
Approved: WL	@ A3: 1:3,000	File Identifier:		
Checked: WL	Sheet: 5 of 24	TT_MGT0337-RPS-P3-S3-DR-Z-EN0203		



LEGEND

- PROPOSED ROAD DEVELOPMENT
- PROPOSED DEVELOPMENT BOUNDARY
- PERMANENT
- TEMPORARY

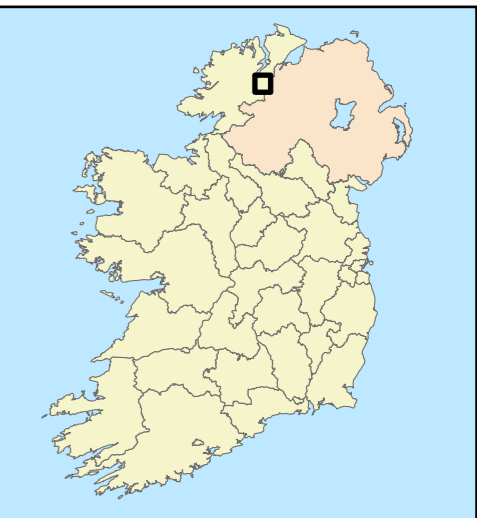
HABITAT

- BC1
- BL3
- GA1
- GS2
- GS4
- WD2
- WN6

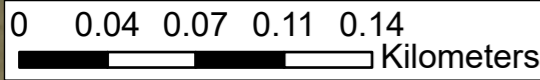
ROAD FEATURES

- BC1
- FW2
- FW4
- GS2
- FW1
- GA1
- WD2
- GS4
- WN6

Data Sources:
RPS



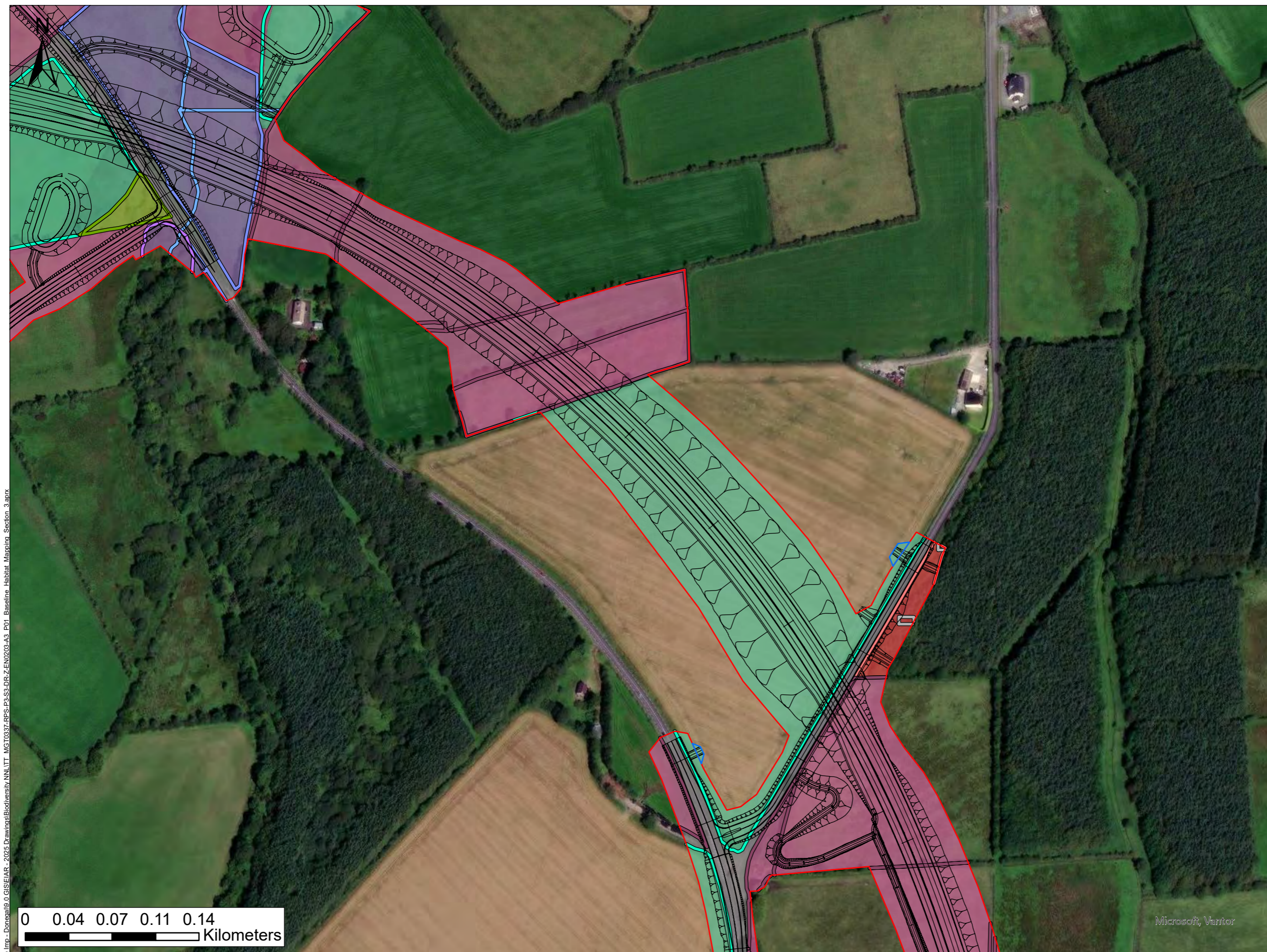
U:\MGT0337 - Ten-T Priority Route Imp - Donegal\0. GIS\IEIAR - 2025 Drawings\Biodiversity\NLI\TT_MGT0337-RPS-P3-S3-DR-Z-EN0203-A3_P01_Baseline_Habitat_Mapping_Section_3.aprx



NOTES
DO NOT SCALE, use figured dimensions only.
All levels are referred to Ordnance Survey Datum, Malin Head.
This drawing is the property of the Donegal County Council. It is a confidential document and must not be copied, used, or its contents divulged without prior written consent. This document should not be relied on or used in circumstances other than those for which it was originally prepared. RPS / Barry Transportation accepts no responsibility for this document to any other party other than the party by whom it was commissioned.

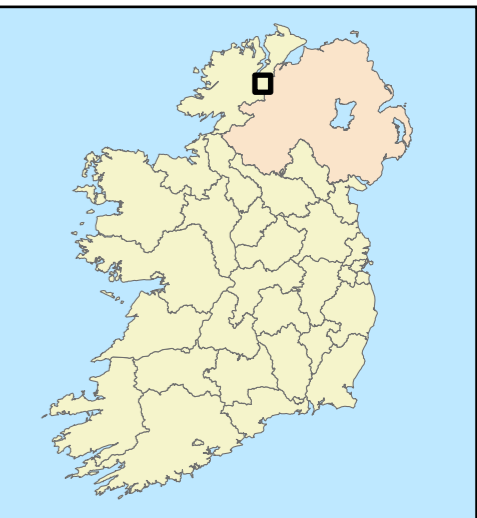
Rev.	Date	Drawn	Description	Chk'd	Appr.
P01	19/12/25	NR	ISSUE FOR PLANNING	WL	WL

Project Title:		TEN-T Priority Route Improvement Project, Donegal Section 3 - N14 Manorcunningham to Lifford/Strabane/A5 Link		
Drawing Title:		Baseline Habitats		
Designed: N/A	Date: 19/12/2025	EIAR Drawing Identifier:	Status: A3	
Drawn: NR	Scale @ A1: N/A	EIAR Drawing	Rev: P01	
Approved: WL	@ A3: 1:3,000	File Identifier:		
Checked: WL	Sheet: 6 of 24	TT_MGT0337-RPS-P3-S3-DR-Z-EN0203		



- LEGEND**
- PROPOSED ROAD DEVELOPMENT
 - PROPOSED DEVELOPMENT BOUNDARY
 - PERMANENT
 - TEMPORARY
 - HABITAT**
 - BC1
 - BL3
 - GA1
 - GS2
 - GS4
 - WD4
 - WN6
 - BC1
 - WD4
 - FW2
 - GS2
 - GA1
 - GS4
 - WN6
 - UNCLASSIFIED

Data Sources:
RPS



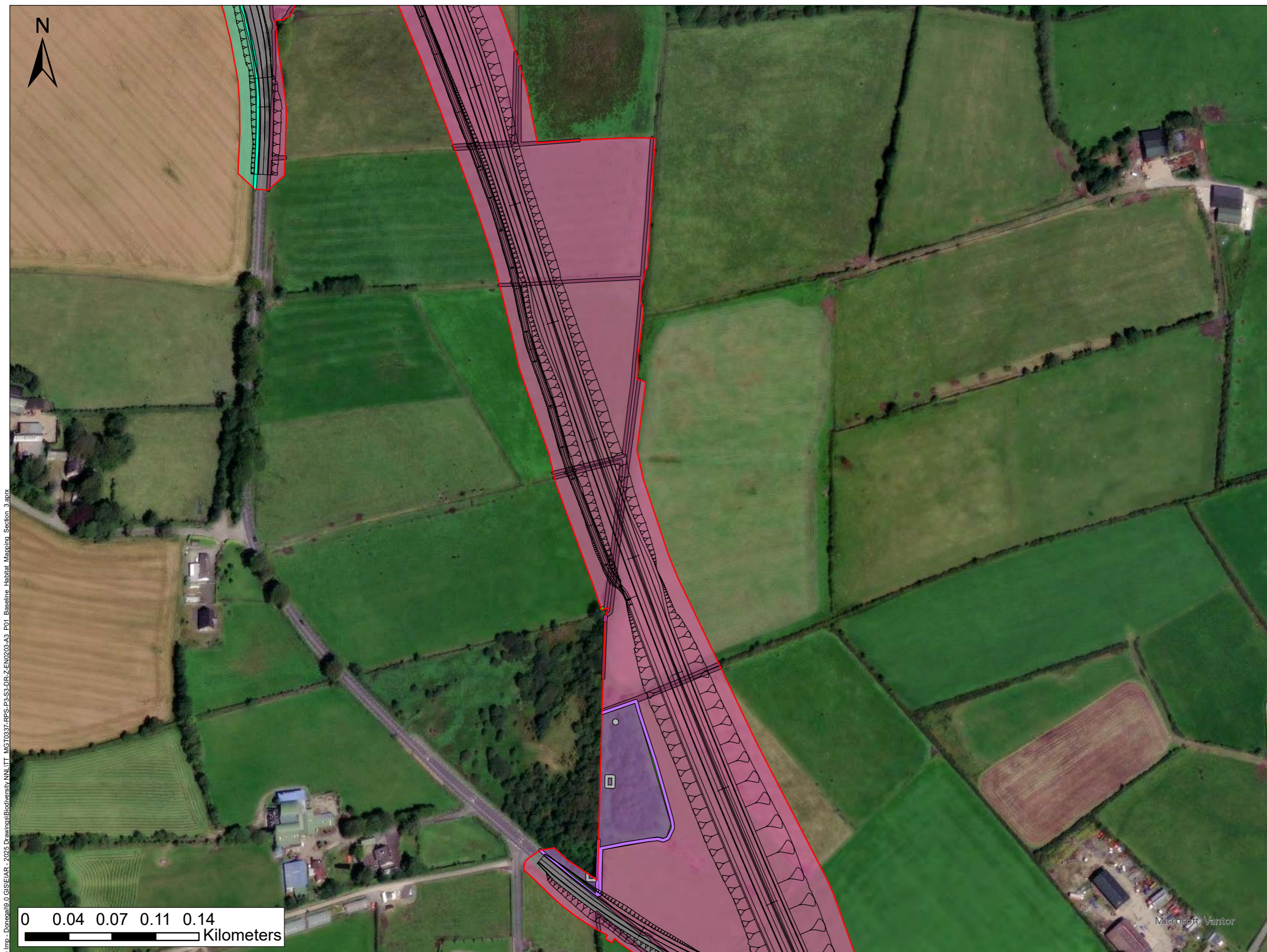
0 0.04 0.07 0.11 0.14
Kilometers

U:\MGT0337 - Ten-T Priority Route Imp - Donegal\19.0 GIS\IEIAR - 2025 Drawings\Biodiversity\NLI\TT_MGT0337-RPS-P3-S3-DR-Z-EN0203-A3_P01_Baseline_Habitat_Mapping_Section_3.aprx

NOTES
DO NOT SCALE, use figured dimensions only.
All levels are referred to Ordnance Survey Datum, Malin Head.
This drawing is the property of the Donegal County Council. It is a confidential document and must not be copied, used, or its contents divulged without prior written consent. This document should not be relied on or used in circumstances other than those for which it was originally prepared. RPS / Barry Transportation accepts no responsibility for this document to any other party other than the party by whom it was commissioned.

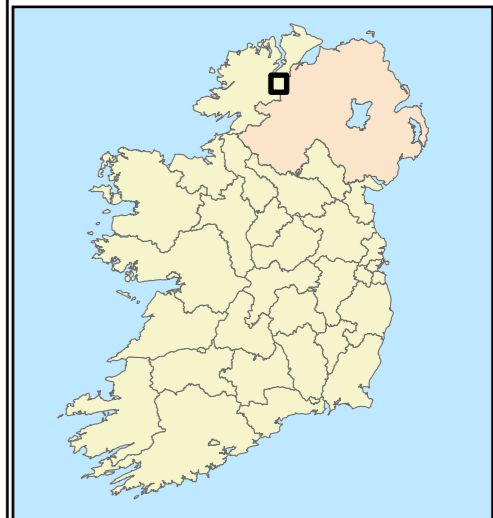
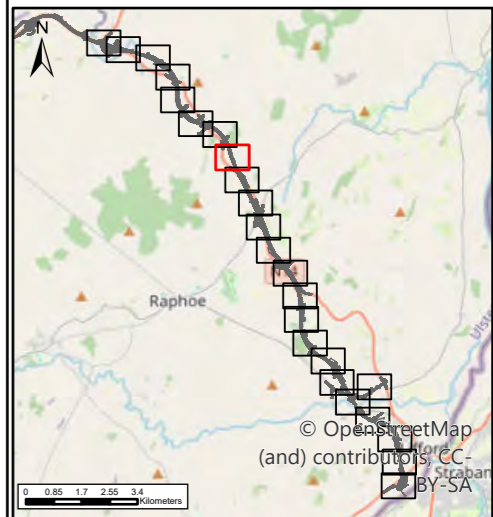
Rev.	Date	Drawn	Description	Chk'd	Appr.
P01	19/12/25	NR	ISSUE FOR PLANNING	WL	WL

Project Title:		TEN-T Priority Route Improvement Project, Donegal Section 3 - N14 Manorcunningham to Lifford/Strabane/A5 Link		
Drawing Title:		Baseline Habitats		
Designed: N/A	Date: 19/12/2025	EIAR Drawing Identifier:	Status: A3	
Drawn: NR	Scale @ A1: N/A	EIAR Drawing	Rev: P01	
Approved: WL	@ A3: 1:3,000	File Identifier:		
Checked: WL	Sheet: 7 of 24	TT_MGT0337-RPS-P3-S3-DR-Z-EN0203		



- LEGEND**
- PROPOSED ROAD DEVELOPMENT
 - PROPOSED DEVELOPMENT BOUNDARY
 - PERMANENT
 - TEMPORARY
 - HABITAT**
 - BC1
 - BL3
 - GA1
 - GS1
 - WN6
 - BC1
 - GS1
 - GA1
 - WN6
 - UNCLASSIFIED

Data Sources:
RPS

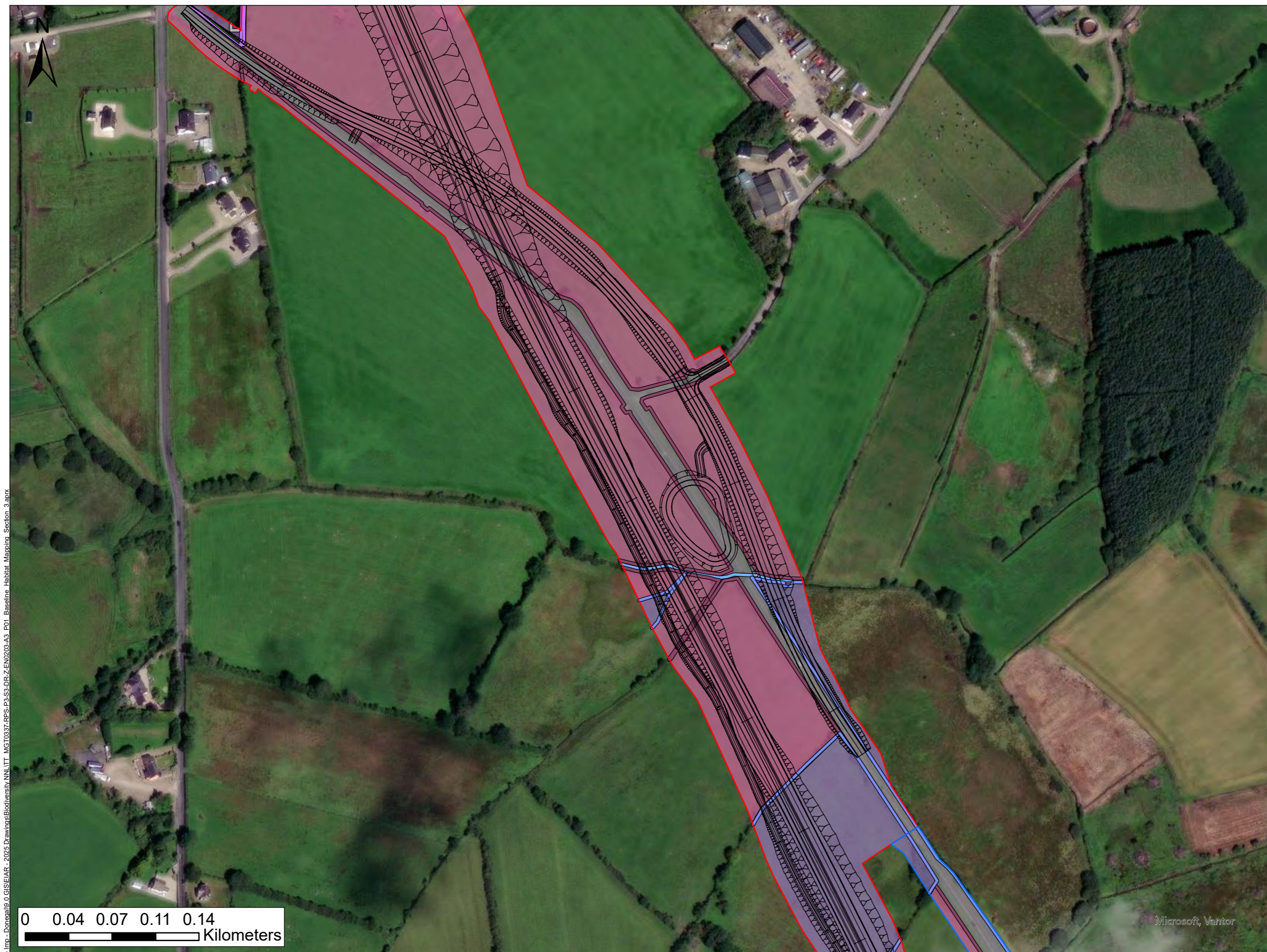


U:\MGT0337 - Ten-T Priority Route Imp - Donegal\19.0 GIS\EIAR - 2025 Drawings\Biodiversity\NLI\TT_MGT0337-RPS-P3-S3-DR-Z-EN0203-A3_P01_Baseline_Habitat_Mapping_Section_3.aprx

NOTES
DO NOT SCALE, use figured dimensions only.
All levels are referred to Ordnance Survey Datum, Malin Head.
This drawing is the property of the Donegal County Council. It is a confidential document and must not be copied, used, or its contents divulged without prior written consent. This document should not be relied on or used in circumstances other than those for which it was originally prepared. RPS / Barry Transportation accepts no responsibility for this document to any other party other than the party by whom it was commissioned.

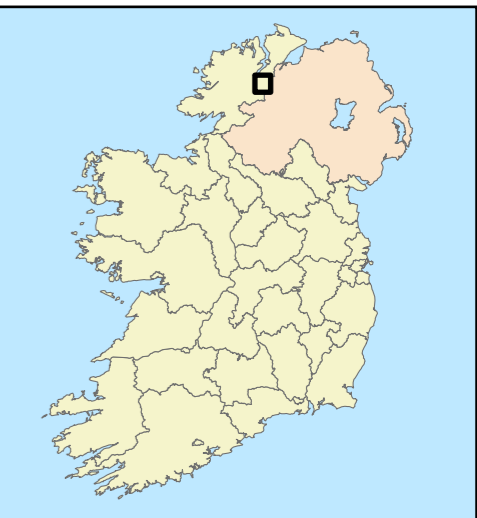
Rev.	Date	Drawn	Description	Chk'd	Appr.
P01	19/12/25	NR	ISSUE FOR PLANNING	WL	WL

Project Title:		TEN-T Priority Route Improvement Project, Donegal Section 3 - N14 Manor Cunningham to Lifford/Strabane/A5 Link		
Drawing Title:		Baseline Habitats		
Designed: N/A	Date: 19/12/2025	EIAR Drawing Identifier:	Status: A3	
Drawn: NR	Scale @ A1: N/A	EIAR Drawing	Rev: P01	
Approved: WL	@ A3: 1:3,000	File Identifier:		
Checked: WL	Sheet: 8 of 24	TT_MGT0337-RPS-P3-S3-DR-Z-EN0203		



- LEGEND**
- PROPOSED ROAD DEVELOPMENT
 - PROPOSED DEVELOPMENT BOUNDARY
 - PERMANENT
 - TEMPORARY
- HABITAT**
- BL3
 - GA1
 - GS4
 - WN6
 - FW2
 - GS1
 - GA1
 - GS4
 - WN6
 - UNCLASSIFIED

Data Sources:
RPS

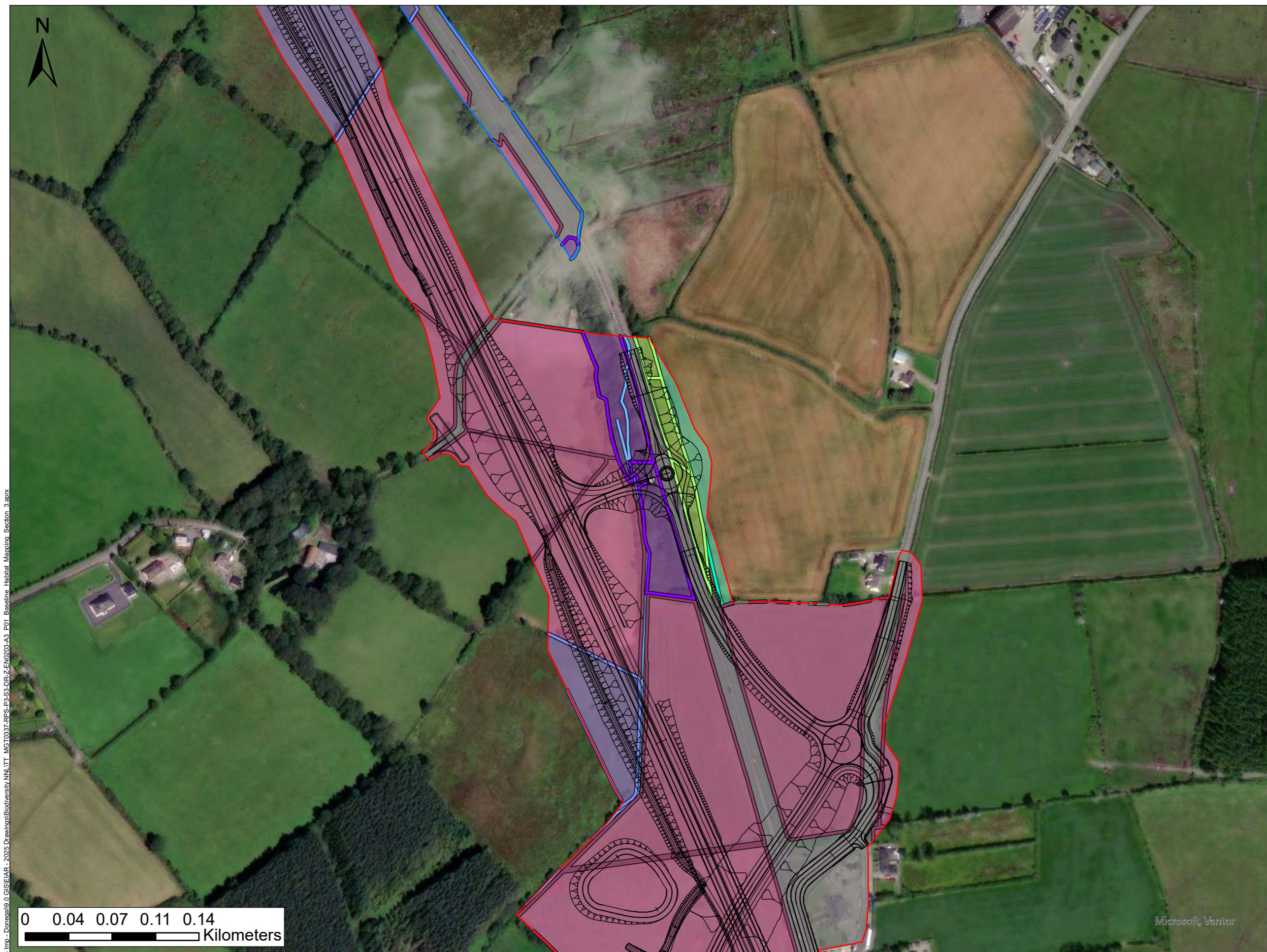


U:\MGT0337 - Ten-T Priority Route Imp - Donegal\0. GIS\IEIAR - 2025 Drawings\Biodiversity\NLI\TT_MGT0337-RPS-P3-S3-DR-Z-EN0203-A3_P01_Baseline Habitat Mapping_Section_3.aprx

NOTES
DO NOT SCALE, use figured dimensions only.
All levels are referred to Ordnance Survey Datum, Malin Head.
This drawing is the property of the Donegal County Council. It is a confidential document and must not be copied, used, or its contents divulged without prior written consent. This document should not be relied on or used in circumstances other than those for which it was originally prepared. RPS / Barry Transportation accepts no responsibility for this document to any other party other than the party by whom it was commissioned.

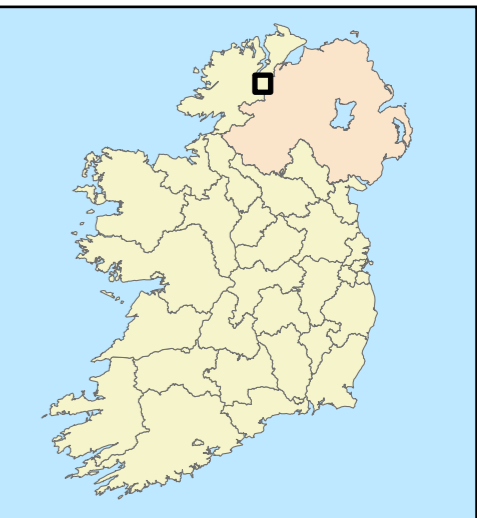
Rev.	Date	Drawn	Description	Chk'd	Appr.
P01	19/12/25	NR	ISSUE FOR PLANNING	WL	WL

Project Title:		TEN-T Priority Route Improvement Project, Donegal Section 3 - N14 Manor Cunningham to Lifford/Strabane/A5 Link		
Drawing Title:		Baseline Habitats		
Designed: N/A	Date: 19/12/2025	EIAR Drawing Identifier:		Status: A3
Drawn: NR	Scale @ A1: N/A	EIAR Drawing		Rev: P01
Approved: WL	@ A3: 1:3,000	File Identifier:		
Checked: WL	Sheet: 9 of 24	TT_MGT0337-RPS-P3-S3-DR-Z-EN0203		



- LEGEND**
- PROPOSED ROAD DEVELOPMENT
 - PROPOSED DEVELOPMENT BOUNDARY
 - PERMANENT
 - TEMPORARY
 - HABITAT**
 - BC1
 - BL3
 - FW2
 - GA1
 - GS4
 - WD1
 - WN5
 - BC1
 - WD1
 - FW2
 - GA1
 - WN5
 - GS4
 - UNCLASSIFIED

Data Sources:
RPS



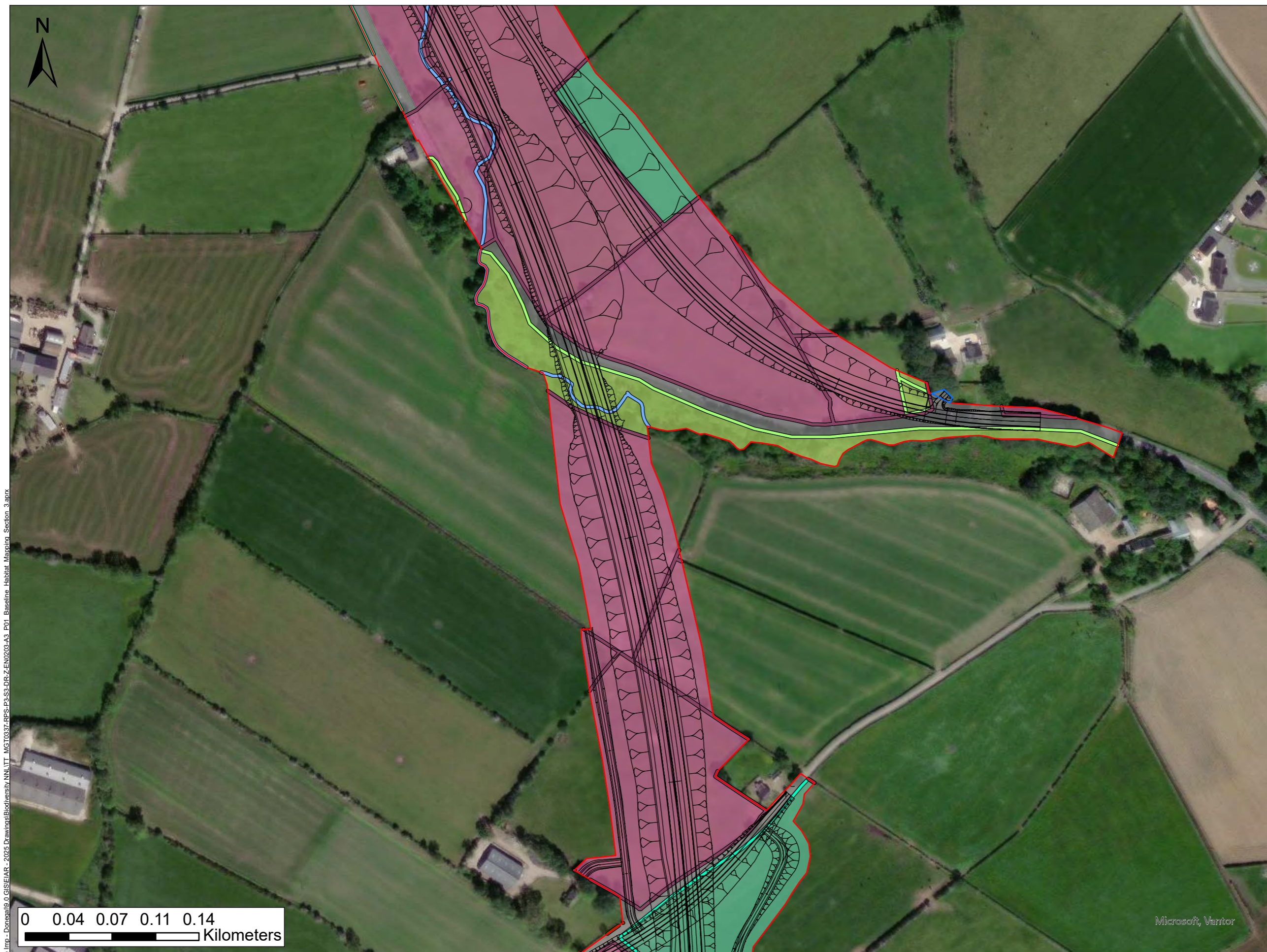
0 0.04 0.07 0.11 0.14
Kilometers

U:\MGT0337 - Ten-T Priority Route Imp - Donegal\9.0 GIS\IEIAR - 2025 Drawings\Biodiversity\NLI\TT_MGT0337-RPS-P3-S3-DR-Z-EN0203-A3_P01_Baseline_Habitat_Mapping_Section_3.aprx

NOTES
DO NOT SCALE, use figured dimensions only.
All levels are referred to Ordnance Survey Datum, Malin Head.
This drawing is the property of the Donegal County Council. It is a confidential document and must not be copied, used, or its contents divulged without prior written consent. This document should not be relied on or used in circumstances other than those for which it was originally prepared. RPS / Barry Transportation accepts no responsibility for this document to any other party other than the party by whom it was commissioned.

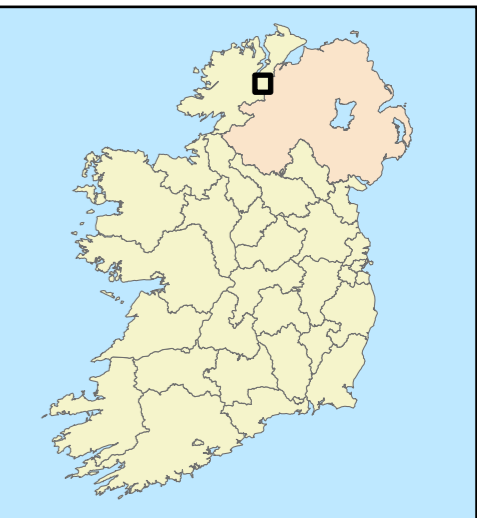
Rev.	Date	Drawn	Description	Chk'd	Appr.
P01	19/12/25	NR	ISSUE FOR PLANNING	WL	WL

Project Title:		TEN-T Priority Route Improvement Project, Donegal Section 3 - N14 Manorcunningham to Lifford/Strabane/A5 Link		
Drawing Title:		Baseline Habitats		
Designed: N/A	Date: 19/12/2025	EIAR Drawing Identifier:	Status: A3	
Drawn: NR	Scale @ A1: N/A	EIAR Drawing	Rev: P01	
Approved: WL	@ A3: 1:3,000	File Identifier:		
Checked: WL	Sheet: 10 of 24	TT_MGT0337-RPS-P3-S3-DR-Z-EN0203		



- LEGEND**
- PROPOSED ROAD DEVELOPMENT
 - PROPOSED DEVELOPMENT BOUNDARY
 - PERMANENT
 - TEMPORARY
- HABITAT**
- BC1
 - BL3
 - GA1
 - WD1
 - WS1
 - BC1
 - WD1
 - FW2
 - GA1
 - JBB_ENV_SCRUB - WS1

Data Sources:
RPS



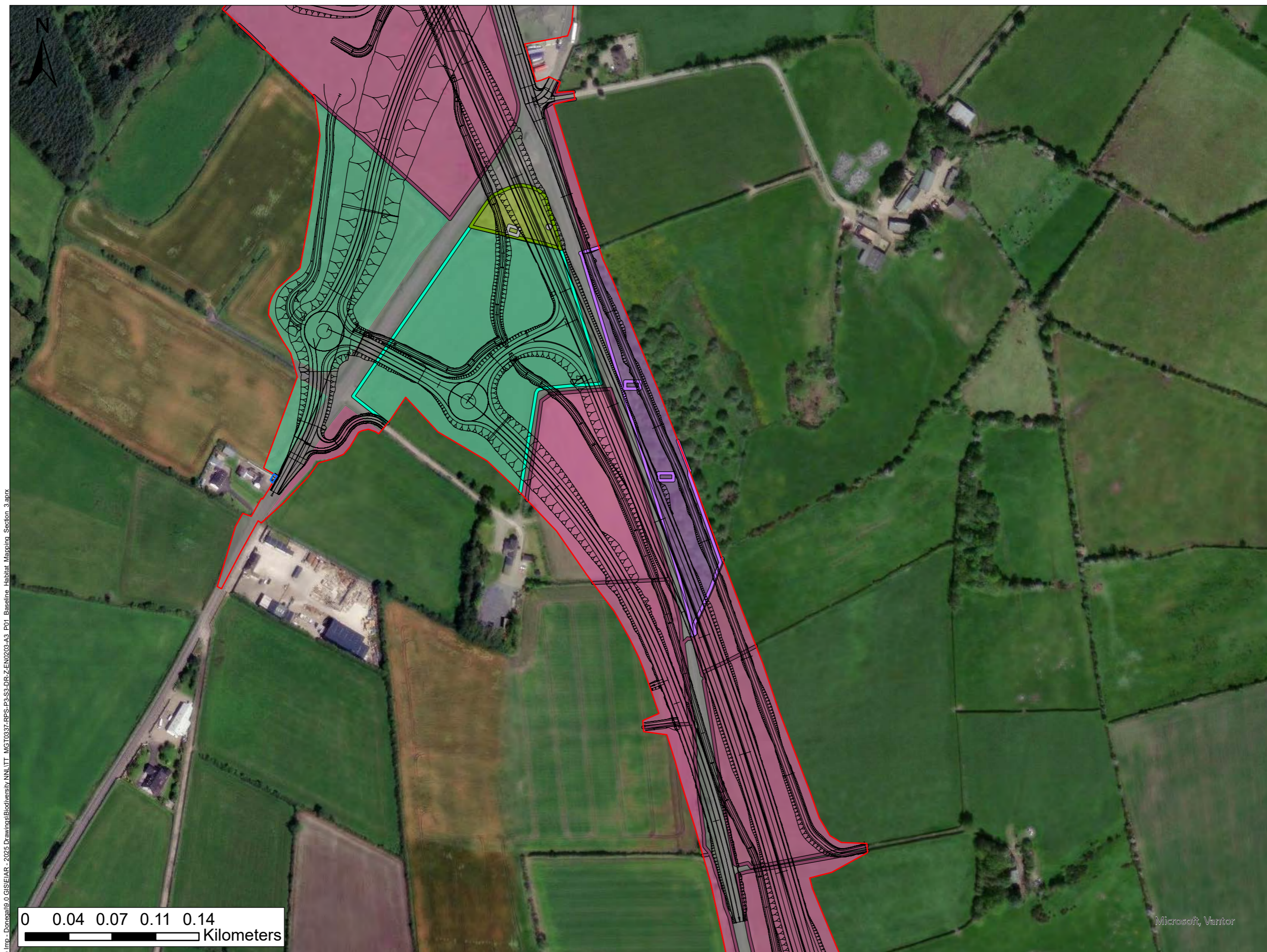
0 0.04 0.07 0.11 0.14
Kilometers

U:\MGT0337 - Ten-T Priority Route Imp - Donegal\19.0 GIS\EIAR - 2025 Drawings\Biodiversity\NLI\TT_MGT0337-RPS-P3-S3-DR-Z-EN0203-A3_P01_Baseline Habitat Mapping Section 3.aprx

NOTES
DO NOT SCALE, use figured dimensions only.
All levels are referred to Ordnance Survey Datum, Malin Head.
This drawing is the property of the Donegal County Council. It is a confidential document and must not be copied, used, or its contents divulged without prior written consent. This document should not be relied on or used in circumstances other than those for which it was originally prepared. RPS / Barry Transportation accepts no responsibility for this document to any other party other than the party by whom it was commissioned.

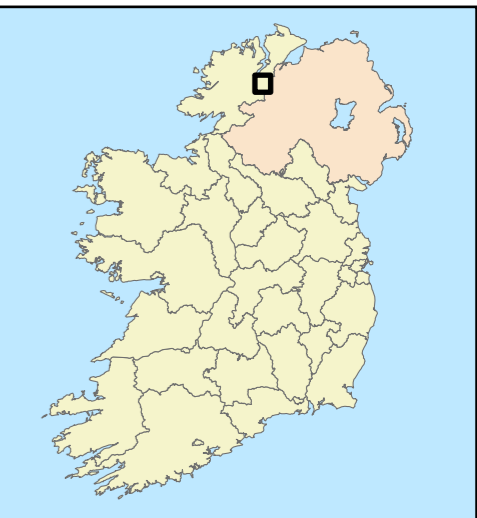
Rev.	Date	Drawn	Description	Chk'd	Appr.
P01	19/12/25	NR	ISSUE FOR PLANNING	WL	WL

Project Title:		TEN-T Priority Route Improvement Project, Donegal Section 3 - N14 Manorcunningham to Lifford/Strabane/A5 Link		
Drawing Title:		Baseline Habitats		
Designed: N/A	Date: 19/12/2025	EIAR Drawing Identifier:	Status: A3	
Drawn: NR	Scale @ A1: N/A	EIAR Drawing	Rev: P01	
Approved: WL	@ A3: 1:3,000	File Identifier:		
Checked: WL	Sheet: 11 of 24	TT_MGT0337-RPS-P3-S3-DR-Z-EN0203		



- LEGEND**
- PROPOSED ROAD DEVELOPMENT
 - PROPOSED DEVELOPMENT BOUNDARY
 - PERMANENT
 - TEMPORARY
 - HABITAT
 - BC1
 - BL3
 - GA1
 - GS2
 - GS4
 - WN6
 - BC1
 - GS2
 - GA1
 - GS4
 - WN6
 - UNCLASSIFIED

Data Sources:
RPS



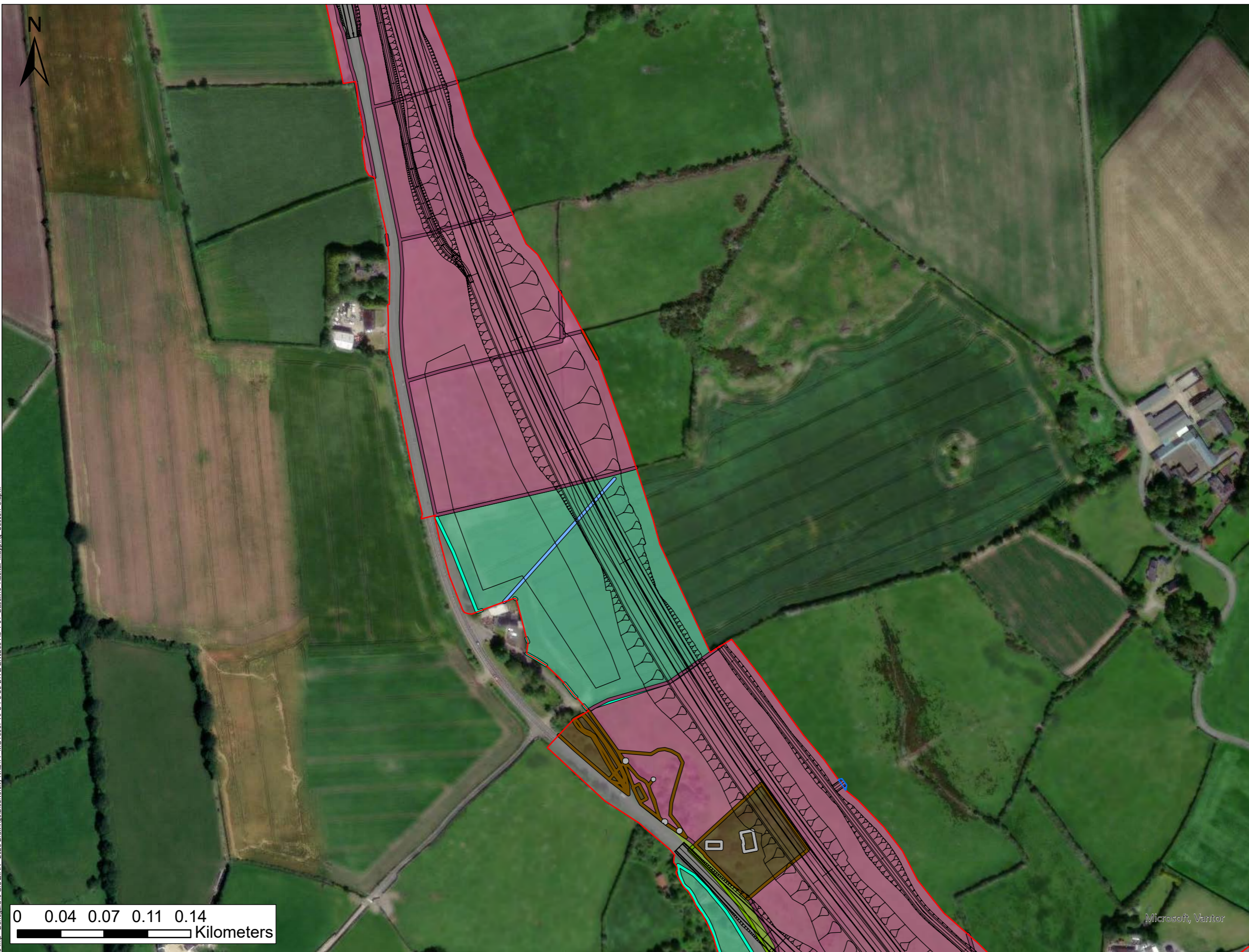
0 0.04 0.07 0.11 0.14
Kilometers

U:\MGT0337 - Ten-T Priority Route Imp - Donegal\0.0 GIS\EIAR - 2025 Drawings\Biodiversity>NNL\TT_MGT0337-RPS-P3-S3-DR-Z-EN0203-A3_P01_Baseline_Habitat_Mapping_Section_3.aprx

NOTES
DO NOT SCALE, use figured dimensions only.
All levels are referred to Ordnance Survey Datum, Malin Head.
This drawing is the property of the Donegal County Council. It is a confidential document and must not be copied, used, or its contents divulged without prior written consent. This document should not be relied on or used in circumstances other than those for which it was originally prepared. RPS / Barry Transportation accepts no responsibility for this document to any other party other than the party by whom it was commissioned.

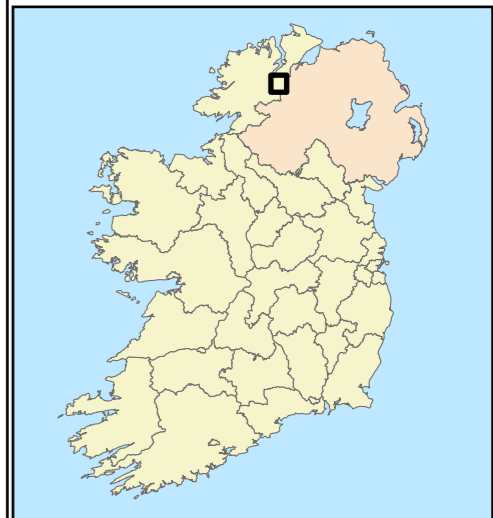
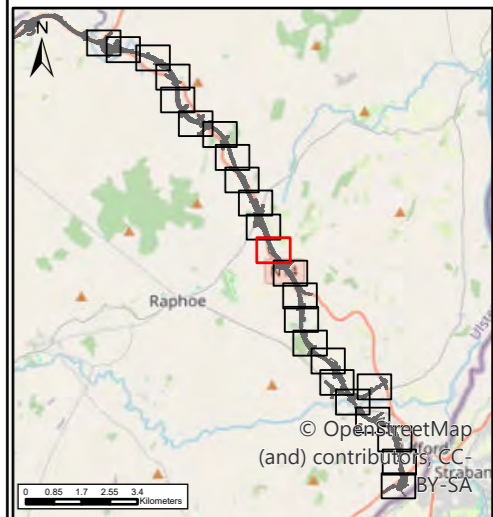
Rev.	Date	Drawn	Description	Chk'd	Appr.
P01	19/12/25	NR	ISSUE FOR PLANNING	WL	WL

Project Title:		TEN-T Priority Route Improvement Project, Donegal Section 3 - N14 Manor Cunningham to Lifford/Strabane/A5 Link		
Drawing Title:		Baseline Habitats		
Designed: N/A	Date: 19/12/2025	EIAR Drawing Identifier:		Status: A3
Drawn: NR	Scale @ A1: N/A	EIAR Drawing		Rev: P01
Approved: WL	@ A3: 1:3,000	File Identifier:		
Checked: WL	Sheet: 12 of 24	TT_MGT0337-RPS-P3-S3-DR-Z-EN0203		



- LEGEND**
- PROPOSED ROAD DEVELOPMENT
 - PROPOSED DEVELOPMENT BOUNDARY
 - PERMANENT
 - TEMPORARY
 - HABITAT
 - BC1
 - BL3
 - GA1
 - GS2
 - WS1
 - BC1
 - FW2
 - GS2
 - GA1
 - WN2
 - JBB_ENV_SCRUB - WS1
 - UNCLASSIFIED

Data Sources:
RPS

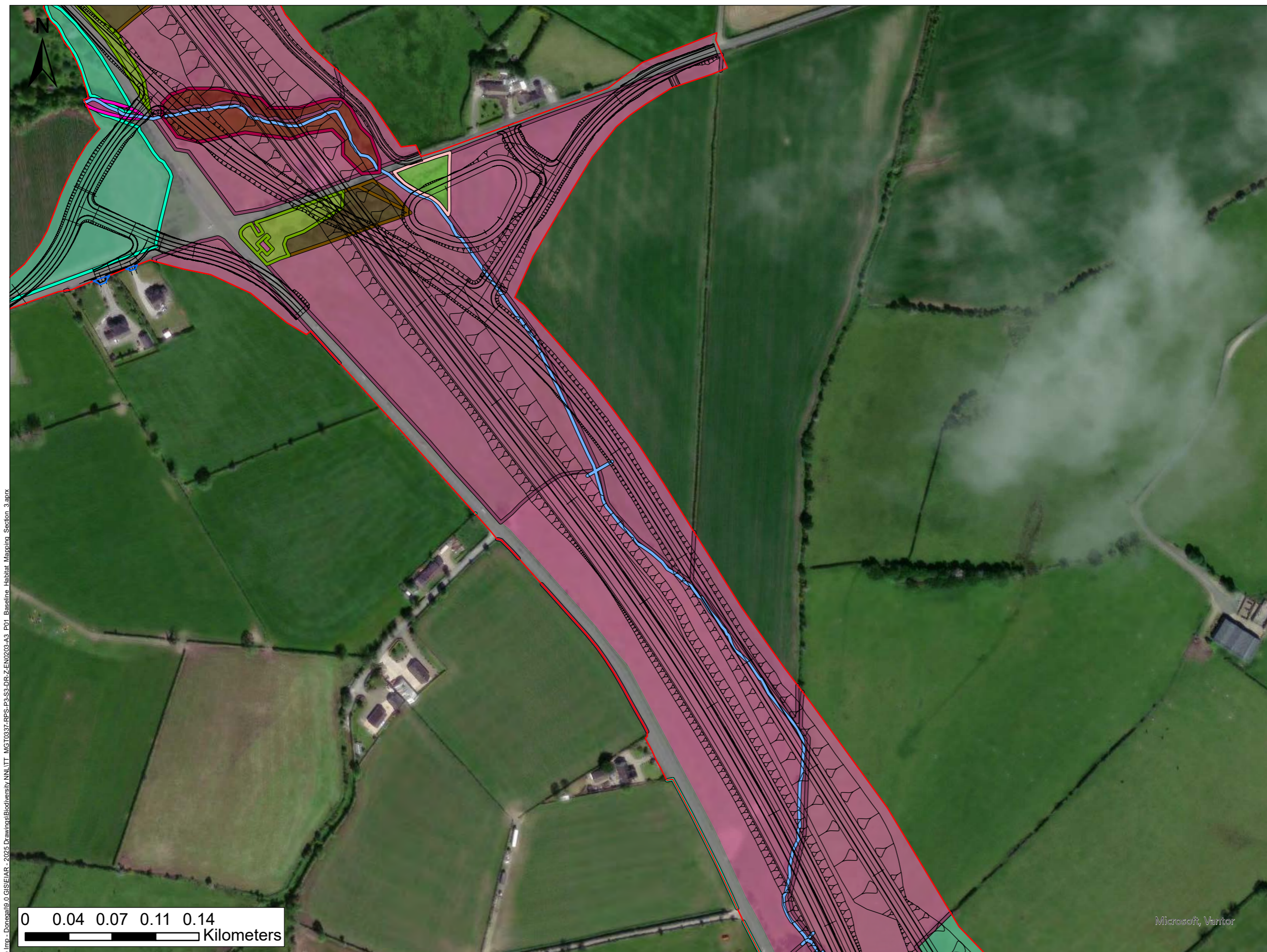


U:\MGT0337 - Ten-T Priority Route Imp - Donegal\0. GIS\IEIAR - 2025 Drawings\Biodiversity\NLI\TT_MGT0337-RPS-P3-S3-DR-Z-EN0203-A3_P01_Baseline_Habitat_Mapping_Section_3.aprx

NOTES
DO NOT SCALE, use figured dimensions only.
All levels are referred to Ordnance Survey Datum, Malin Head.
This drawing is the property of the Donegal County Council. It is a confidential document and must not be copied, used, or its contents divulged without prior written consent. This document should not be relied on or used in circumstances other than those for which it was originally prepared. RPS / Barry Transportation accepts no responsibility for this document to any other party other than the party by whom it was commissioned.

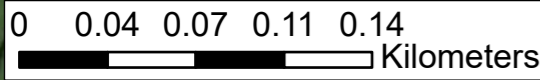
Rev.	Date	Drawn	Description	Chk'd	Appr.
P01	19/12/25	NR	ISSUE FOR PLANNING	WL	WL

Project Title:		TEN-T Priority Route Improvement Project, Donegal Section 3 - N14 Manor Cunningham to Lifford/Strabane/A5 Link		
Drawing Title:		Baseline Habitats		
Designed: N/A	Date: 19/12/2025	EIAR Drawing Identifier:		Status: A3
Drawn: NR	Scale @ A1: N/A	EIAR Drawing		Rev: P01
Approved: WL	@ A3: 1:3,000	File Identifier:		
Checked: WL	Sheet: 13 of 24	TT_MGT0337-RPS-P3-S3-DR-Z-EN0203		



- LEGEND**
- PROPOSED ROAD DEVELOPMENT
 - PROPOSED DEVELOPMENT BOUNDARY
 - PERMANENT
 - TEMPORARY
 - HABITAT
 - BC1
 - BL3
 - GA1
 - GS2
 - WD2
 - WN2
 - WS1
 - JAPANESE KNOTWEED
 - BC1
 - FW2
 - GS2
 - GA1
 - JAPANESE KNOTWEED
 - WD2
 - WN2
 - JBB_ENV_SCRUB - WS1

Data Sources:
RPS

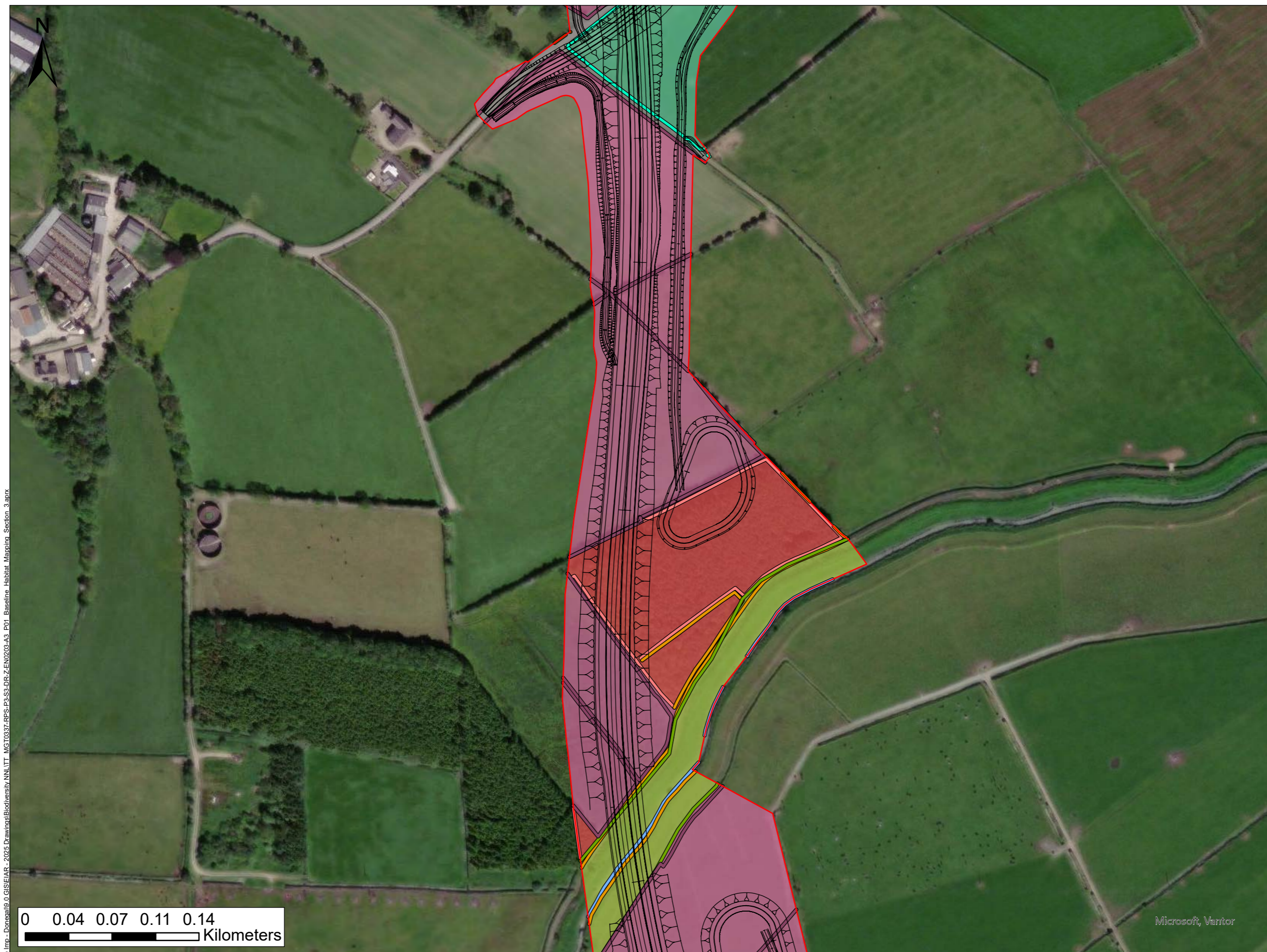


U:\MGT0337 - Ten-T Priority Route Imp - Donegal\19.0 GIS\EIAR - 2025 Drawings\Biodiversity\NLI\TT_MGT0337-RPS-P3-S3-DR-Z-EN0203-A3_P01_Baseline_Habitat_Mapping_Section_3.aprx

NOTES
DO NOT SCALE, use figured dimensions only.
All levels are referred to Ordnance Survey Datum, Malin Head.
This drawing is the property of the Donegal County Council. It is a confidential document and must not be copied, used, or its contents divulged without prior written consent. This document should not be relied on or used in circumstances other than those for which it was originally prepared. RPS / Barry Transportation accepts no responsibility for this document to any other party other than the party by whom it was commissioned.

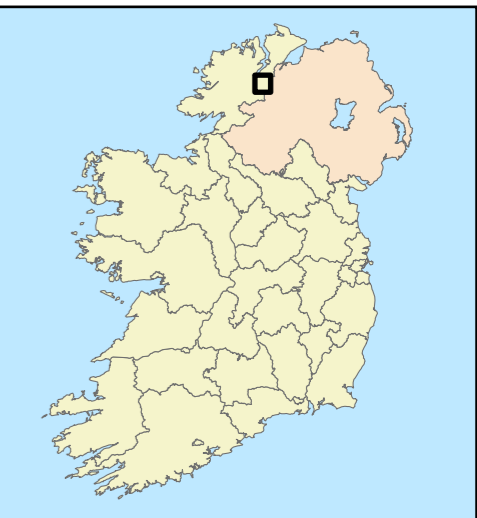
Rev.	Date	Drawn	Description	Chk'd	Appr.
P01	19/12/25	NR	ISSUE FOR PLANNING	WL	WL

Project Title:		TEN-T Priority Route Improvement Project, Donegal Section 3 - N14 Manor Cunningham to Lifford/Strabane/A5 Link		
Drawing Title:		Baseline Habitats		
Designed: N/A	Date: 19/12/2025	EIAR Drawing Identifier:		Status: A3
Drawn: NR	Scale @ A1: N/A	EIAR Drawing		Rev: P01
Approved: WL	@ A3: 1:3,000	File Identifier:		
Checked: WL	Sheet: 14 of 24	TT_MGT0337-RPS-P3-S3-DR-Z-EN0203		



- LEGEND**
- PROPOSED ROAD DEVELOPMENT
 - PROPOSED DEVELOPMENT BOUNDARY
 - PERMANENT
 - TEMPORARY
 - HABITAT**
 - BC1
 - BL3
 - GA1
 - GS2
 - WD4
 - WS1
 - BC1
 - WD4
 - FW2
 - FW4
 - GS2
 - GA1
 - JBB_ENV_SCRUB - WS1

Data Sources:
RPS



U:\MGT0337 - Ten-T Priority Route - Donegal\19.0 GIS\IEIAR - 2025 Drawings\Biodiversity\NLI\TT_MGT0337-RPS-P3-S3-DR-Z-EN0203-A3_P01_Baseline_Habitat_Mapping_Section_3.aprx

Microsoft, Vantor

NOTES
DO NOT SCALE, use figured dimensions only.
All levels are referred to Ordnance Survey Datum, Malin Head.
This drawing is the property of the Donegal County Council. It is a confidential document and must not be copied, used, or its contents divulged without prior written consent. This document should not be relied on or used in circumstances other than those for which it was originally prepared. RPS / Barry Transportation accepts no responsibility for this document to any other party other than the party by whom it was commissioned.

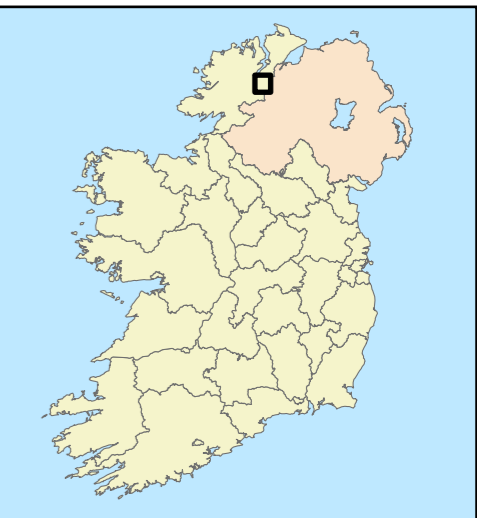
Rev.	Date	Drawn	Description	Chk'd	Appr.
P01	19/12/25	NR	ISSUE FOR PLANNING	WL	WL

Project Title: TEN-T Priority Route Improvement Project, Donegal Section 3 - N14 Manorcunningham to Lifford/Strabane/A5 Link			
Drawing Title: Baseline Habitats			
Designed: N/A	Date: 19/12/2025	EIAR Drawing Identifier:	Status: A3
Drawn: NR	Scale @ A1: N/A	EIAR Drawing	Rev: P01
Approved: WL	@ A3: 1:3,000	File Identifier:	
Checked: WL	Sheet: 15 of 24	TT_MGT0337-RPS-P3-S3-DR-Z-EN0203	



- LEGEND**
- PROPOSED ROAD DEVELOPMENT
 - PROPOSED DEVELOPMENT BOUNDARY
 - PERMANENT
 - TEMPORARY
 - HABITAT
 - BC1
 - BL3
 - GA1
 - GS2
 - WD4
 - BC1
 - WD4
 - FW2
 - FW4
 - GS2
 - GA1

Data Sources:
RPS



U:\MGT0337 - Ten-T Priority Route - Donegal\19.0 GIS\IEIAR - 2025 Drawings\Biodiversity\NLI\TT_MGT0337-RPS-P3-S3-DR-Z-EN0203-A3_P01_Baseline_Habitat_Mapping_Section_3.aprx

NOTES
DO NOT SCALE, use figured dimensions only.
All levels are referred to Ordnance Survey Datum, Malin Head.
This drawing is the property of the Donegal County Council. It is a confidential document and must not be copied, used, or its contents divulged without prior written consent. This document should not be relied on or used in circumstances other than those for which it was originally prepared. RPS / Barry Transportation accepts no responsibility for this document to any other party other than the party by whom it was commissioned.

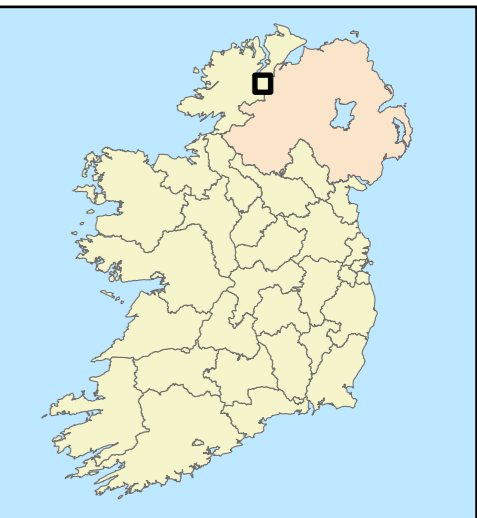
Rev.	Date	Drawn	Description	Chk'd	Appr.
P01	19/12/25	NR	ISSUE FOR PLANNING	WL	WL

Project Title:		TEN-T Priority Route Improvement Project, Donegal Section 3 - N14 Manor Cunningham to Lifford/Strabane/A5 Link		
Drawing Title:		Baseline Habitats		
Designed: N/A	Date: 19/12/2025	EIAR Drawing Identifier:	Status: A3	
Drawn: NR	Scale @ A1: N/A	EIAR Drawing	Rev: P01	
Approved: WL	@ A3: 1:3,000	File Identifier:		
Checked: WL	Sheet: 16 of 24	TT_MGT0337-RPS-P3-S3-DR-Z-EN0203		



- LEGEND**
- PROPOSED ROAD DEVELOPMENT
 - PROPOSED DEVELOPMENT BOUNDARY
 - PERMANENT
 - TEMPORARY
- HABITAT**
- BC1
 - BL3
 - GA1
 - BC1
 - GA1

Data Sources:
RPS



U:\MGT0337 - Ten-T Priority Route Imp - Donegal\19.0 GIS\IEIAR - 2025 Drawings\Biodiversity\NLI\TT_MGT0337-RPS-P3-S3-DR-Z-EN0203-A3_P01_Baseline_Habitat_Mapping_Section_3.aprx

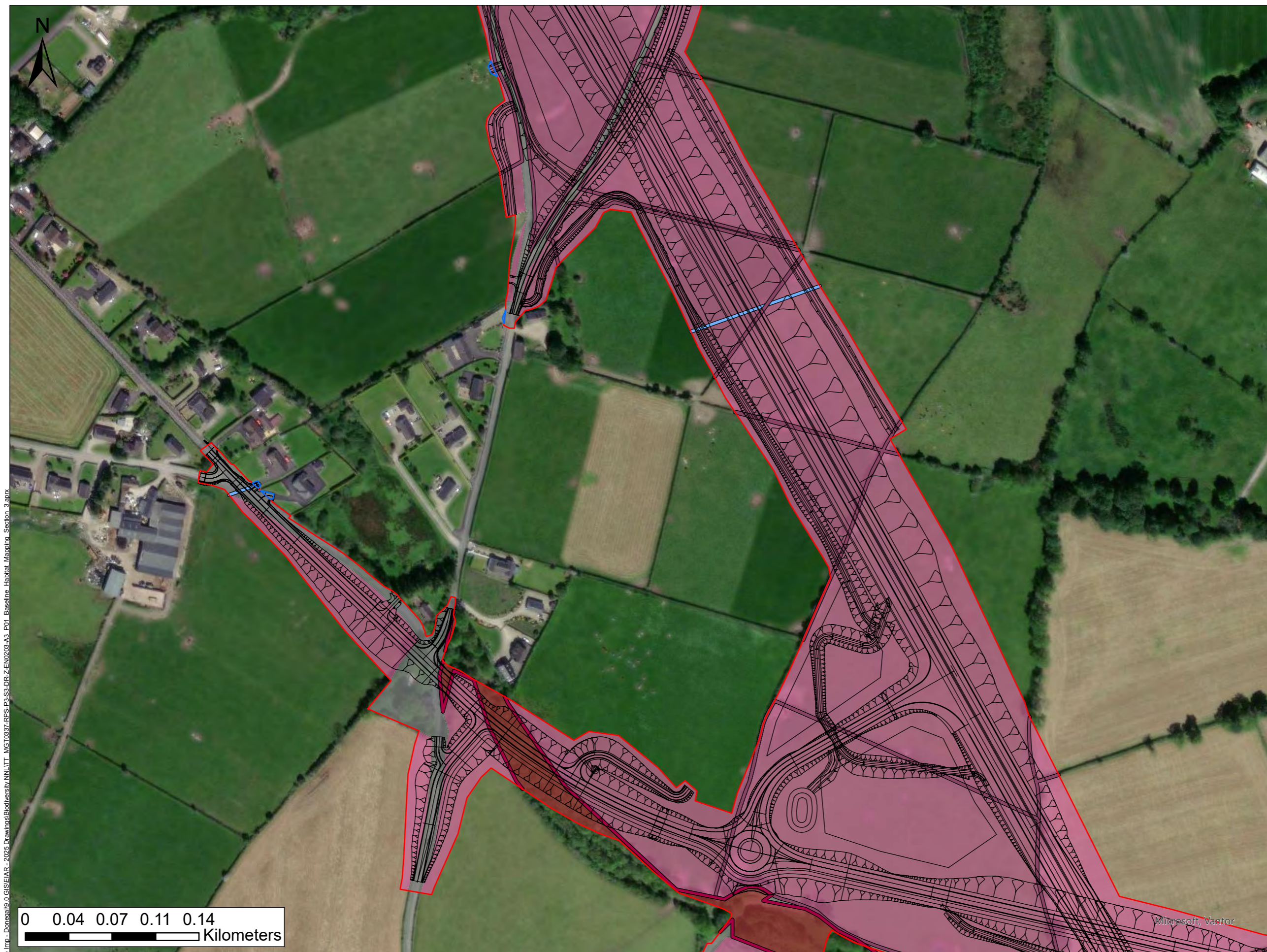
0 0.04 0.07 0.11 0.14
Kilometers

Microsoft, Vantor

NOTES
DO NOT SCALE, use figured dimensions only.
All levels are referred to Ordnance Survey Datum, Malin Head.
This drawing is the property of the Donegal County Council. It is a confidential document and must not be copied, used, or its contents divulged without prior written consent. This document should not be relied on or used in circumstances other than those for which it was originally prepared. RPS / Barry Transportation accepts no responsibility for this document to any other party other than the party by whom it was commissioned.

Rev.	Date	Drawn	Description	Chk'd	Appr.
P01	19/12/25	NR	ISSUE FOR PLANNING	WL	WL

Project Title:		TEN-T Priority Route Improvement Project, Donegal Section 3 - N14 Manor Cunningham to Lifford/Strabane/A5 Link		
Drawing Title:		Baseline Habitats		
Designed: N/A	Date: 19/12/2025	EIAR Drawing Identifier:	Status: A3	
Drawn: NR	Scale @ A1: N/A	EIAR Drawing	Rev: P01	
Approved: WL	@ A3: 1:3,000	File Identifier:		
Checked: WL	Sheet: 17 of 24	TT_MGT0337-RPS-P3-S3-DR-Z-EN0203		



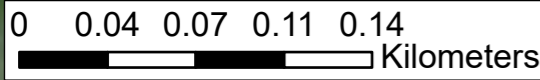
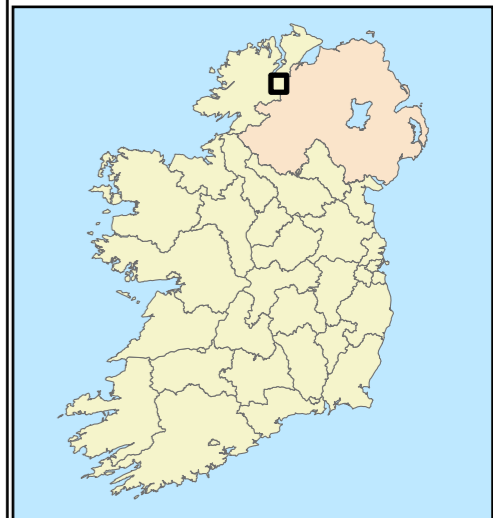
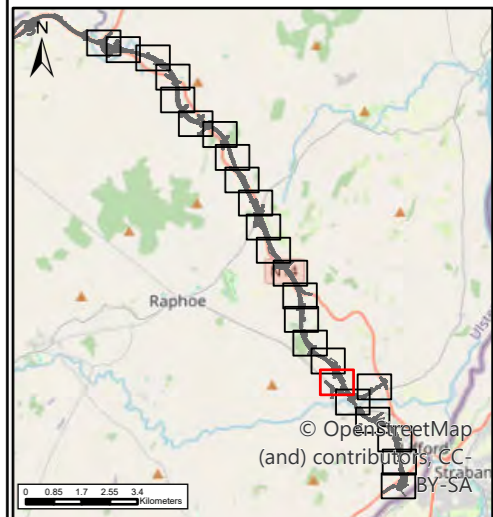
LEGEND

- PROPOSED ROAD DEVELOPMENT
- PROPOSED DEVELOPMENT BOUNDARY
- PERMANENT
- TEMPORARY

HABITAT

- BL3
- GA1
- WN2
- FW2
- GA1
- WN2

Data Sources:
RPS

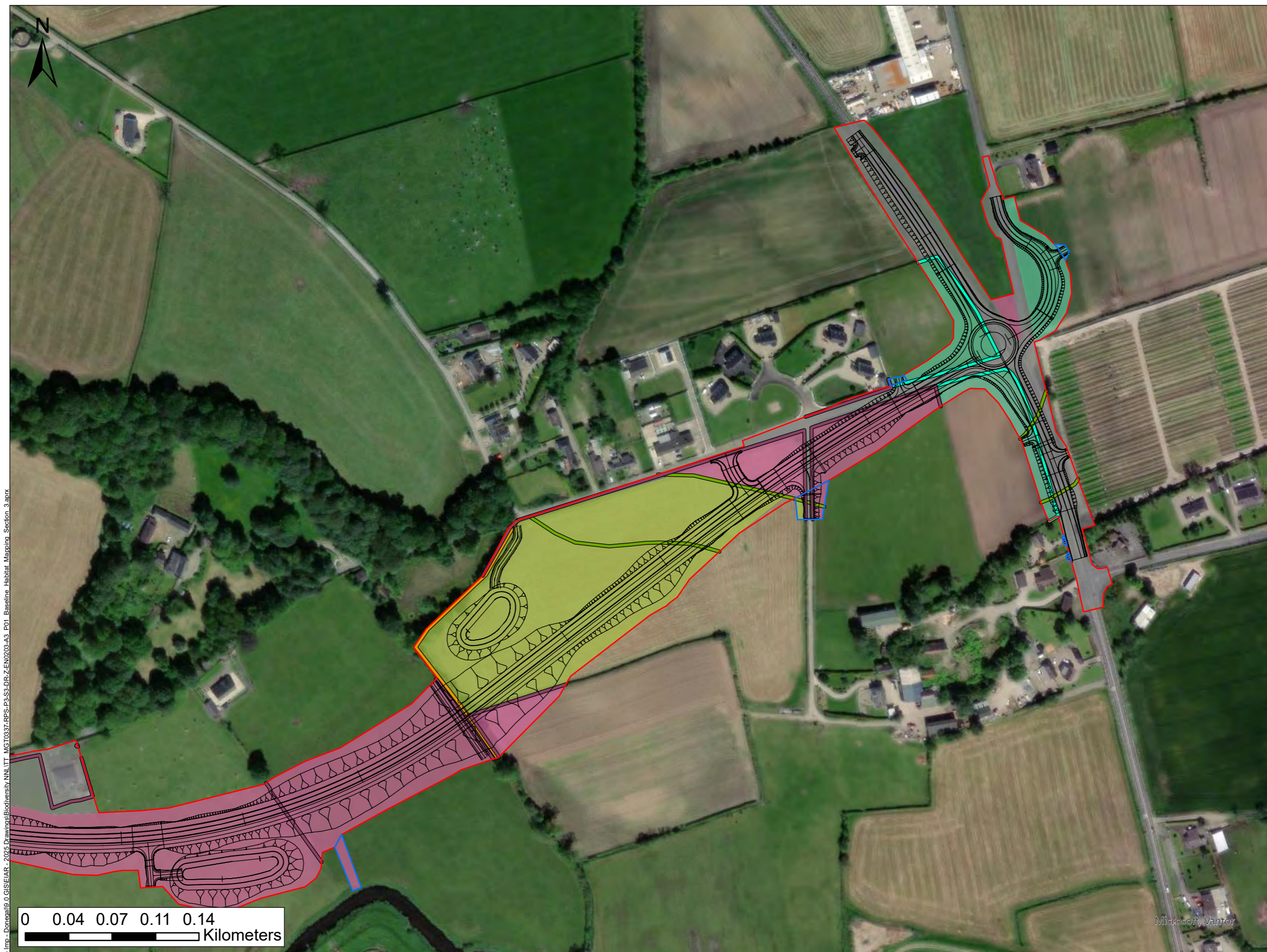


U:\MGT0337 - Ten-T Priority Route Imp - Donegal\9.0 GIS\EIAR - 2025 Drawings\Biodiversity\NLI\TT_MGT0337-RPS-P3-S3-DR-Z-EN0203-A3_P01_Baseline_Habitat_Mapping_Section_3.aprx

NOTES
DO NOT SCALE, use figured dimensions only.
All levels are referred to Ordnance Survey Datum, Malin Head.
This drawing is the property of the Donegal County Council. It is a confidential document and must not be copied, used, or its contents divulged without prior written consent. This document should not be relied on or used in circumstances other than those for which it was originally prepared. RPS / Barry Transportation accepts no responsibility for this document to any other party other than the party by whom it was commissioned.

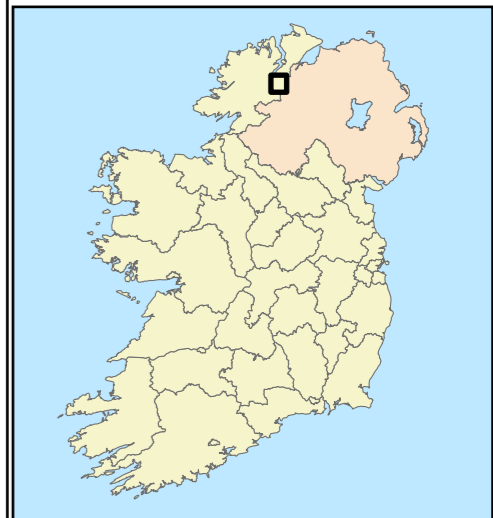
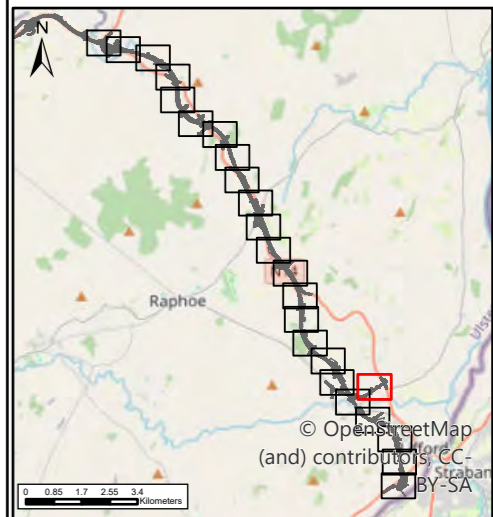
Rev.	Date	Drawn	Description	Chk'd	Appr.
P01	19/12/25	NR	ISSUE FOR PLANNING	WL	WL

Project Title:		TEN-T Priority Route Improvement Project, Donegal Section 3 - N14 Manorcunningham to Lifford/Strabane/A5 Link		
Drawing Title:		Baseline Habitats		
Designed: N/A	Date: 19/12/2025	EIAR Drawing Identifier:	Status: A3	
Drawn: NR	Scale @ A1: N/A	EIAR Drawing	Rev: P01	
Approved: WL	@ A3: 1:3,000	File Identifier:		
Checked: WL	Sheet: 18 of 24	TT_MGT0337-RPS-P3-S3-DR-Z-EN0203		



- LEGEND**
- PROPOSED ROAD DEVELOPMENT
 - PROPOSED DEVELOPMENT BOUNDARY
 - PERMANENT
 - TEMPORARY
- HABITAT**
- BC1
 - BL3
 - GA1
 - GS2
 - BC1
 - FW4
 - GS2
 - GA1

Data Sources:
RPS



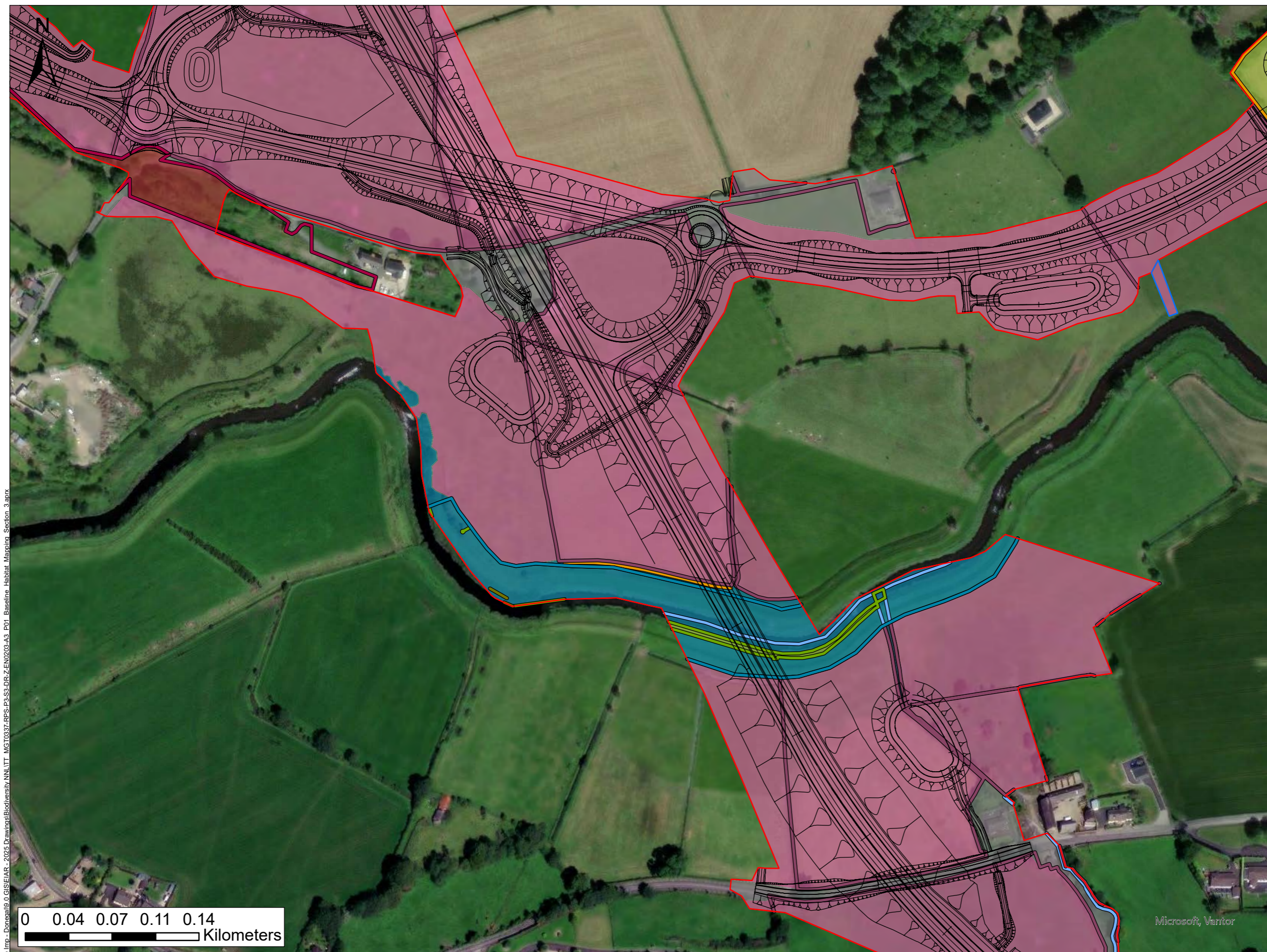
0 0.04 0.07 0.11 0.14
Kilometers

U:\MGT0337 - Ten-T Priority Route Imp - Donegal\0.0 GIS\IEIAR - 2025 Drawings\Biodiversity\N11\TT_MGT0337-RPS-P3-S3-DR-Z-EN0203-A3_P01_Baseline_Habitat_Mapping_Section_3.aprx

NOTES
DO NOT SCALE, use figured dimensions only.
All levels are referred to Ordnance Survey Datum, Malin Head.
This drawing is the property of the Donegal County Council. It is a confidential document and must not be copied, used, or its contents divulged without prior written consent. This document should not be relied on or used in circumstances other than those for which it was originally prepared. RPS / Barry Transportation accepts no responsibility for this document to any other party other than the party by whom it was commissioned.

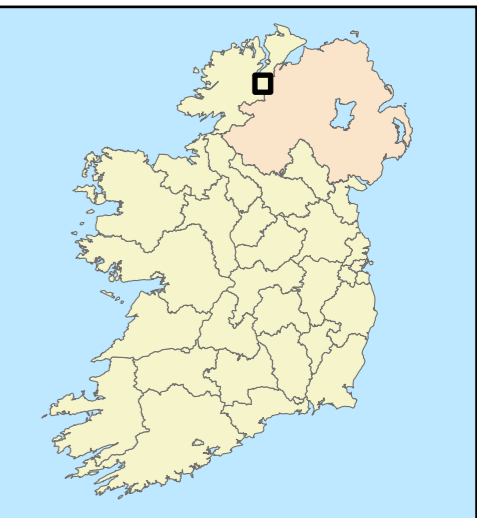
Rev.	Date	Drawn	Description	Chk'd	Appr.
P01	19/12/25	NR	ISSUE FOR PLANNING	WL	WL

Project Title:		TEN-T Priority Route Improvement Project, Donegal Section 3 - N14 Manorcunningham to Lifford/Strabane/A5 Link		
Drawing Title:		Baseline Habitats		
Designed: N/A	Date: 19/12/2025	EIAR Drawing Identifier:	Status: A3	
Drawn: NR	Scale @ A1: N/A	EIAR Drawing	Rev: P01	
Approved: WL	@ A3: 1:3,000	File Identifier:		
Checked: WL	Sheet: 19 of 24	TT_MGT0337-RPS-P3-S3-DR-Z-EN0203		

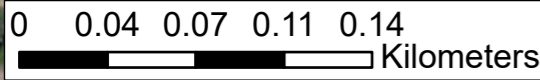


- LEGEND**
- PROPOSED ROAD DEVELOPMENT
 - PROPOSED DEVELOPMENT BOUNDARY
 - PERMANENT
 - TEMPORARY
- HABITAT**
- BL3
 - FS2
 - FW2
 - GA1
 - GS2
 - WN2
 - FW2
 - FW4
 - GS2
 - GA1
 - WN2
 - ED2
 - FS2

Data Sources:
RPS



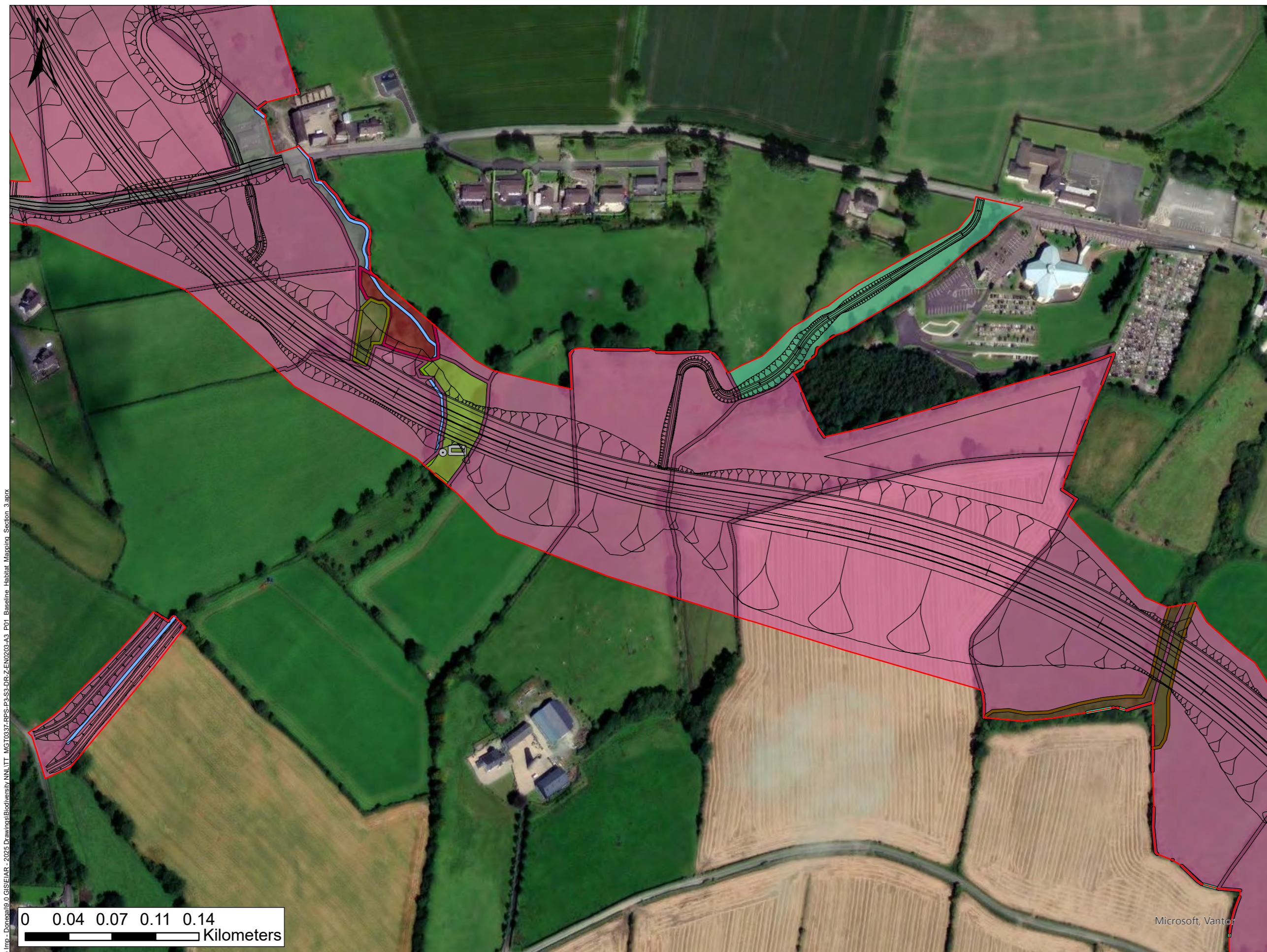
U:\MGT0337 - Ten-T Priority Route - Donegal\19.0 GIS\EIAR - 2025 Drawings\Biodiversity\NLI\TT_MGT0337-RPS-P3-S3-DR-Z-EN0203-A3_P01_Baseline_Habitat_Mapping_Section_3.aprx



NOTES
DO NOT SCALE, use figured dimensions only.
All levels are referred to Ordnance Survey Datum, Malin Head.
This drawing is the property of the Donegal County Council. It is a confidential document and must not be copied, used, or its contents divulged without prior written consent. This document should not be relied on or used in circumstances other than those for which it was originally prepared. RPS / Barry Transportation accepts no responsibility for this document to any other party other than the party by whom it was commissioned.

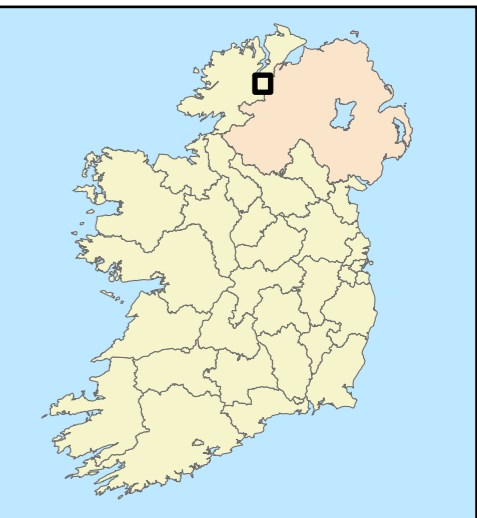
Rev.	Date	Drawn	Description	Chk'd	Appr.
P01	19/12/25	NR	ISSUE FOR PLANNING	WL	WL

Project Title:		TEN-T Priority Route Improvement Project, Donegal Section 3 - N14 Manor Cunningham to Lifford/Strabane/A5 Link		
Drawing Title:		Baseline Habitats		
Designed: N/A	Date: 19/12/2025	EIAR Drawing Identifier:	Status: A3	
Drawn: NR	Scale @ A1: N/A	EIAR Drawing	Rev: P01	
Approved: WL	@ A3: 1:3,000	File Identifier:		
Checked: WL	Sheet: 20 of 24	TT_MGT0337-RPS-P3-S3-DR-Z-EN0203		



- LEGEND**
- PROPOSED ROAD DEVELOPMENT
 - PROPOSED DEVELOPMENT BOUNDARY
 - PERMANENT
 - TEMPORARY
 - HABITAT
 - BC1
 - BL3
 - ED2
 - FW2
 - GA1
 - GS2
 - WN2
 - WS1
 - WS2
 - BC1
 - FW2
 - GS2
 - WS2
 - GA1
 - WN2
 - JBB_ENV_SCRUB - WS1
 - ED2
 - UNCLASSIFIED

Data Sources:
RPS



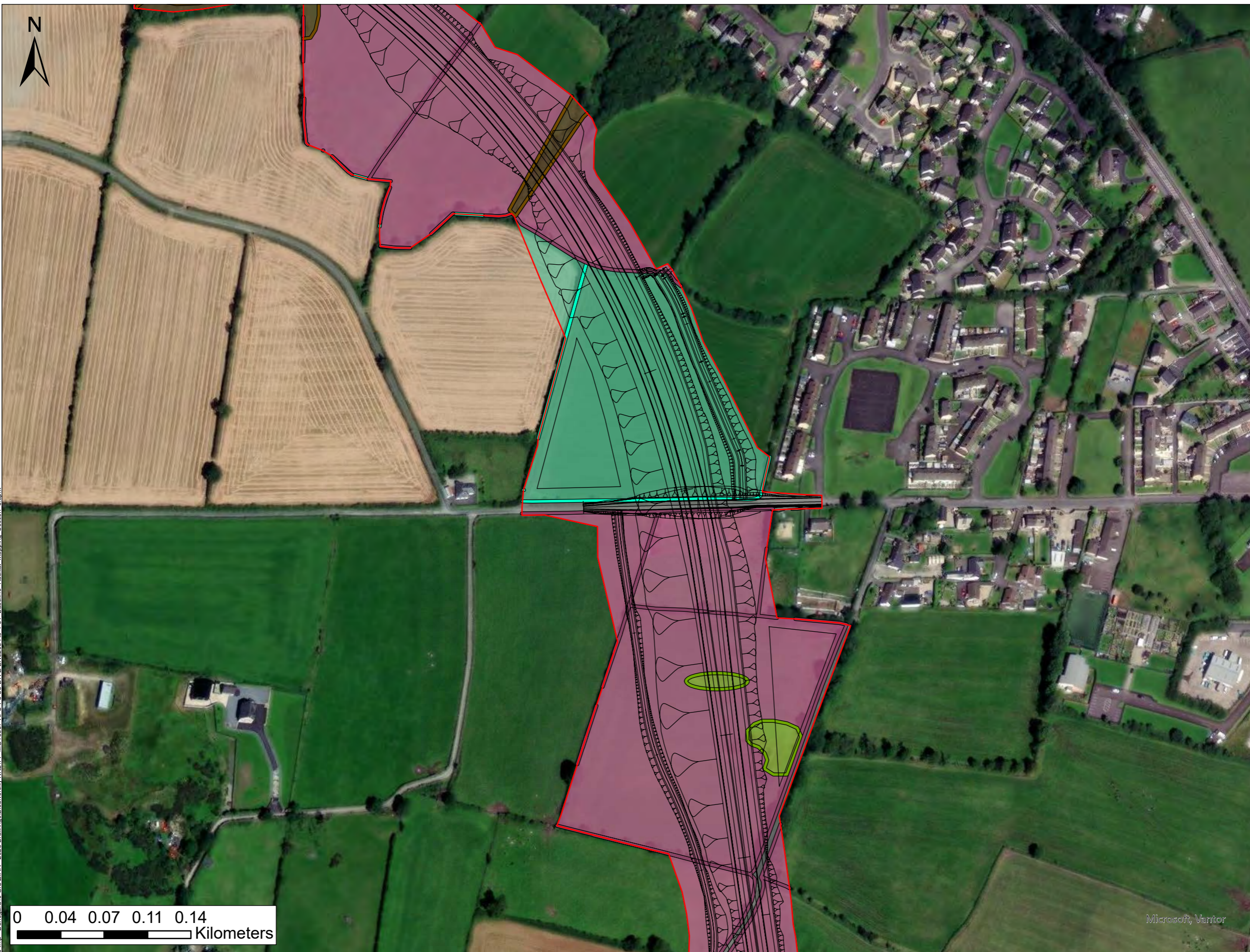
U:\MGT0337 - Ten-T Priority Route - Donegal\19.0 GIS\EIAR - 2025 Drawings\Biodiversity\NLI\TT_MGT0337-RPS-P3-S3-DR-Z-EN0203-A3_P01_Baseline_Habitat_Mapping_Section_3.aprx

0 0.04 0.07 0.11 0.14
Kilometers

NOTES
DO NOT SCALE, use figured dimensions only.
All levels are referred to Ordnance Survey Datum, Malin Head.
This drawing is the property of the Donegal County Council. It is a confidential document and must not be copied, used, or its contents divulged without prior written consent. This document should not be relied on or used in circumstances other than those for which it was originally prepared. RPS / Barry Transportation accepts no responsibility for this document to any other party other than the party by whom it was commissioned.

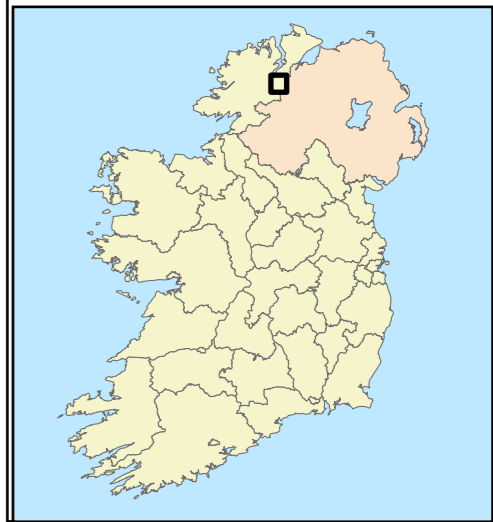
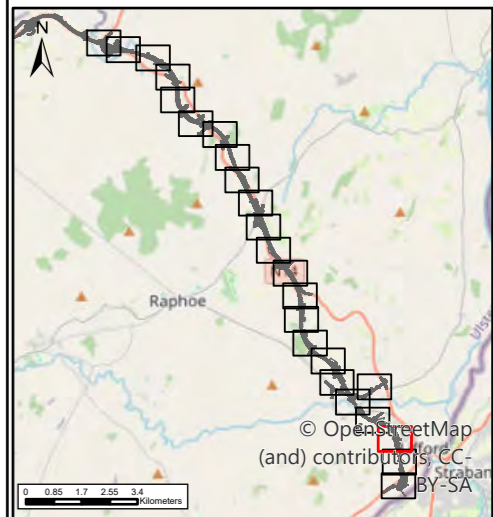
Rev.	Date	Drawn	Description	Chk'd	Appr.
P01	19/12/25	NR	ISSUE FOR PLANNING	WL	WL

Project Title:		TEN-T Priority Route Improvement Project, Donegal Section 3 - N14 Manorcunningham to Lifford/Strabane/A5 Link	
Drawing Title:		Baseline Habitats	
Designed: N/A	Date: 19/12/2025	EIAR Drawing Identifier:	Status: A3
Drawn: NR	Scale @ A1: N/A	EIAR Drawing	Rev: P01
Approved: WL	@ A3: 1:3,000	File Identifier:	
Checked: WL	Sheet: 21 of 24	TT_MGT0337-RPS-P3-S3-DR-Z-EN0203	



- LEGEND**
- PROPOSED ROAD DEVELOPMENT
 - PROPOSED DEVELOPMENT BOUNDARY
 - PERMANENT
 - TEMPORARY
- HABITAT**
- BC1
 - BL3
 - GA1
 - GS2
 - WS1
 - BC1
 - GS2
 - GA1
 - JBB_ENV_SCRUB - WS1

Data Sources:
RPS

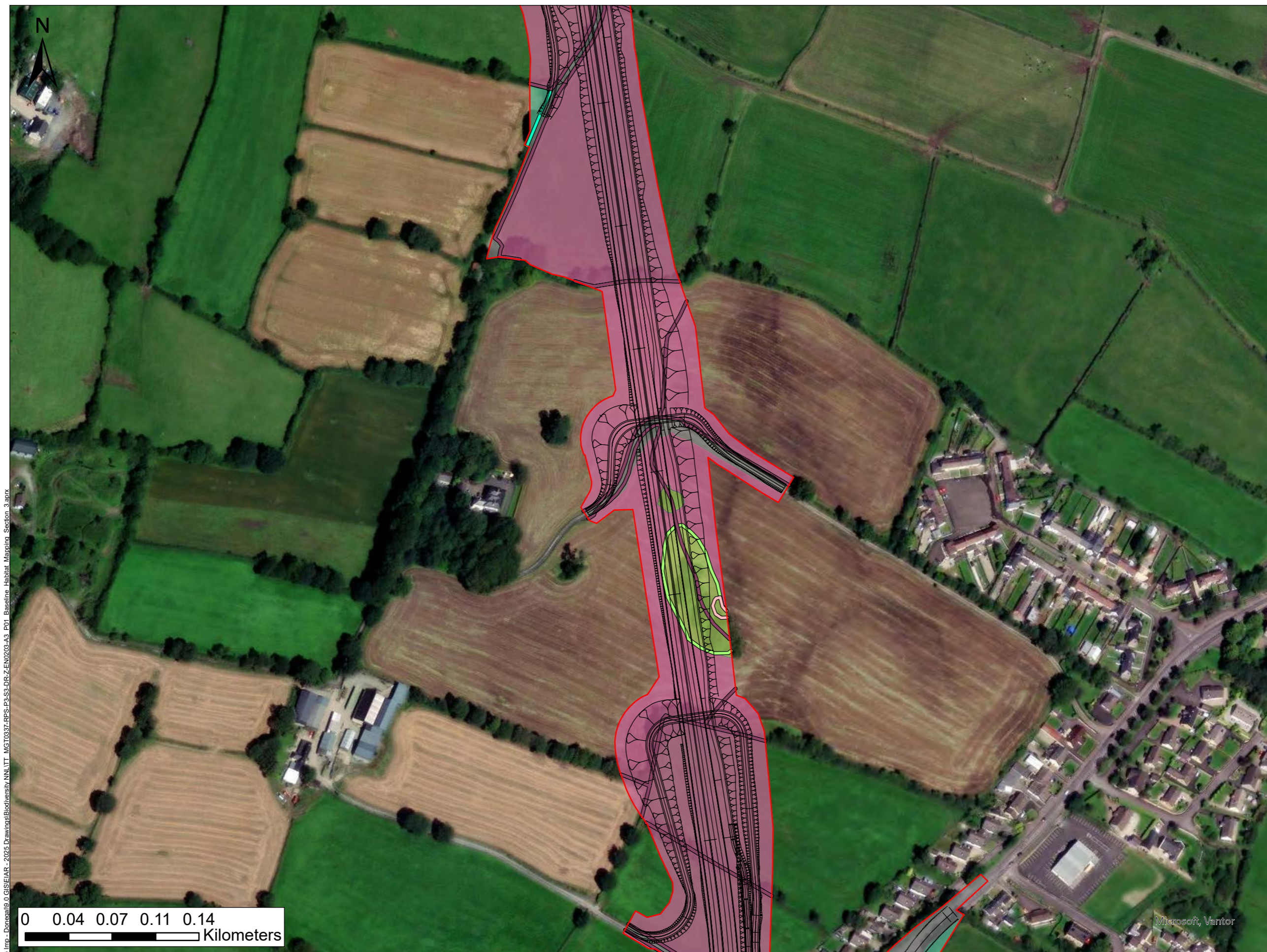


0 0.04 0.07 0.11 0.14
Kilometers

NOTES
DO NOT SCALE, use figured dimensions only.
All levels are referred to Ordnance Survey Datum, Malin Head.
This drawing is the property of the Donegal County Council. It is a confidential document and must not be copied, used, or its contents divulged without prior written consent. This document should not be relied on or used in circumstances other than those for which it was originally prepared. RPS / Barry Transportation accepts no responsibility for this document to any other party other than the party by whom it was commissioned.

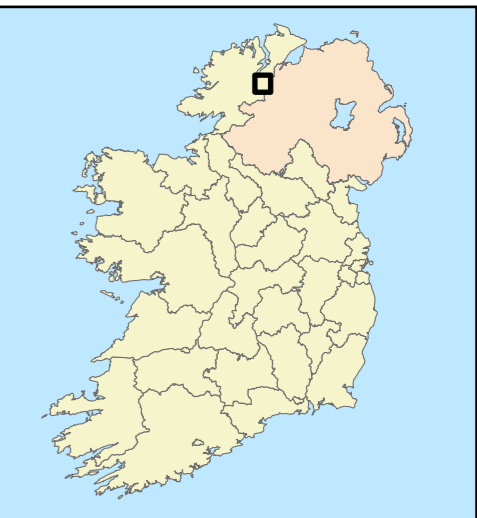
Rev.	Date	Drawn	Description	Chk'd	Appr.
P01	19/12/25	NR	ISSUE FOR PLANNING	WL	WL

Project Title:		TEN-T Priority Route Improvement Project, Donegal Section 3 - N14 Manorcunningham to Lifford/Strabane/A5 Link		
Drawing Title:		Baseline Habitats		
Designed: N/A	Date: 19/12/2025	EIA Drawing Identifier:		Status: A3
Drawn: NR	Scale @ A1: N/A	EIA Drawing		Rev: P01
Approved: WL	@ A3: 1:3,000	File Identifier:		
Checked: WL	Sheet: 22 of 24	TT_MGT0337-RPS-P3-S3-DR-Z-EN0203		



- LEGEND**
- PROPOSED ROAD DEVELOPMENT
 - PROPOSED DEVELOPMENT BOUNDARY
 - PERMANENT
 - TEMPORARY
- HABITAT**
- BC1
 - BL3
 - GA1
 - WD1
 - BC1
 - WD1
 - GA1
 - JAPANESE KNOTWEED

Data Sources:
RPS

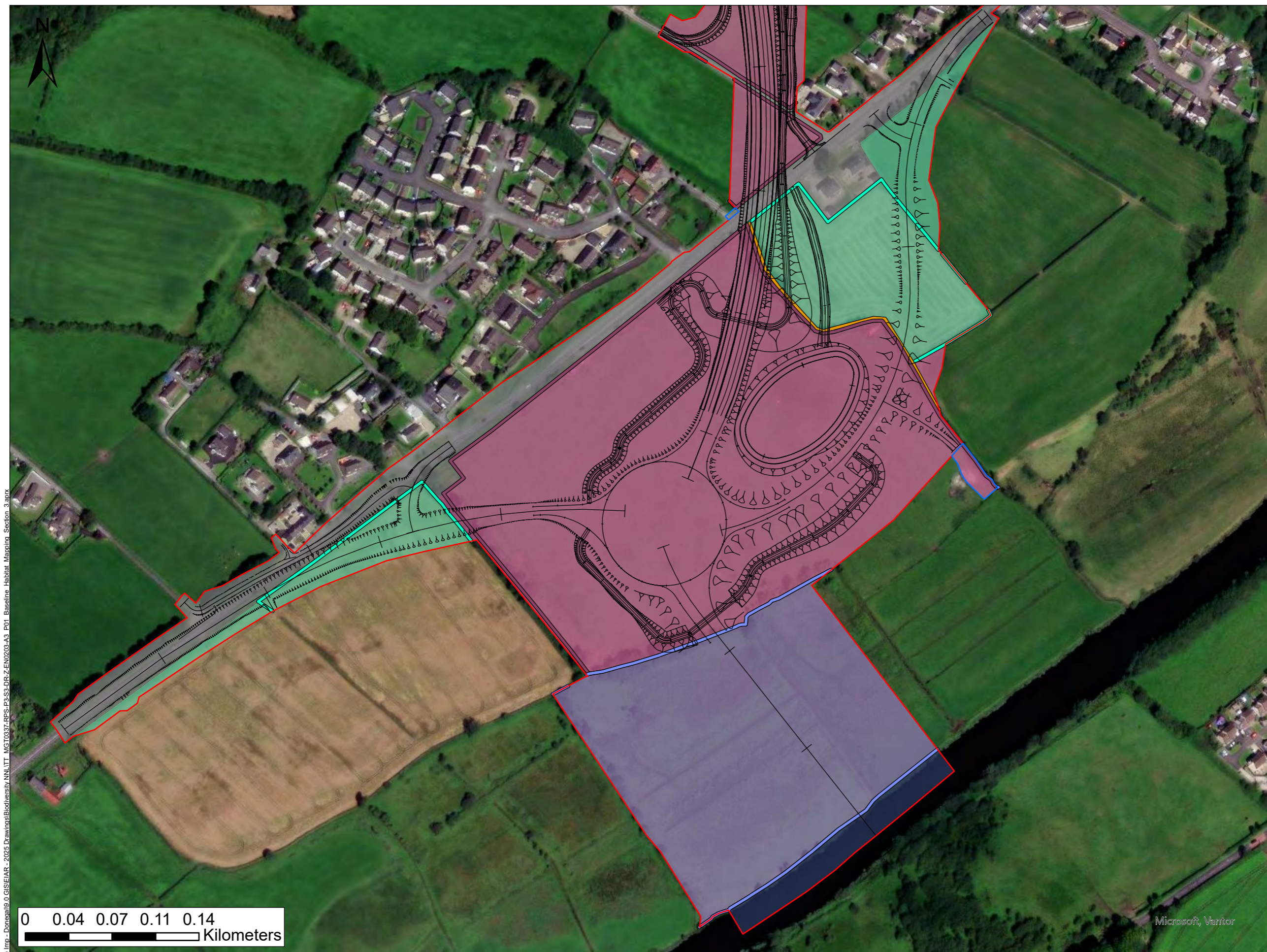


U:\MGT0337 - Ten-T Priority Route Imp - Donegal\19.0 GIS\IEIAR - 2025 Drawings\Biodiversity\NLI\TT_MGT0337-RPS-P3-S3-DR-Z-EN0203-A3_P01_Baseline_Habitat_Mapping_Section_3.aprx

NOTES
DO NOT SCALE, use figured dimensions only.
All levels are referred to Ordnance Survey Datum, Malin Head.
This drawing is the property of the Donegal County Council. It is a confidential document and must not be copied, used, or its contents divulged without prior written consent. This document should not be relied on or used in circumstances other than those for which it was originally prepared. RPS / Barry Transportation accepts no responsibility for this document to any other party other than the party by whom it was commissioned.

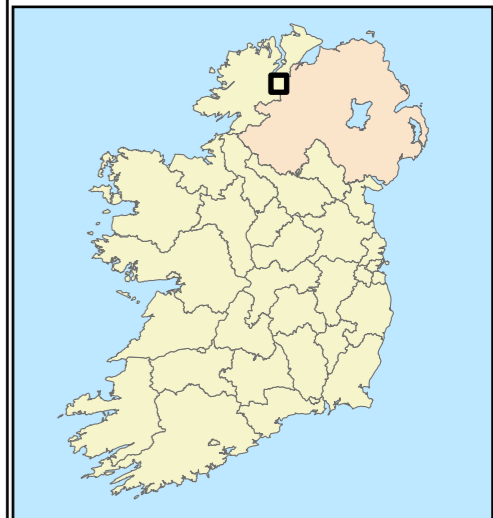
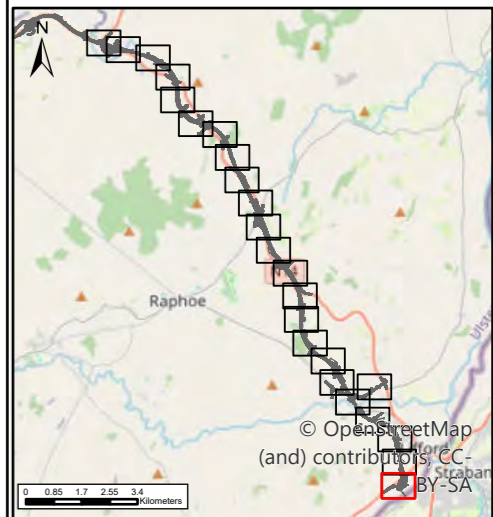
Rev.	Date	Drawn	Description	Chk'd	Appr.
P01	19/12/25	NR	ISSUE FOR PLANNING	WL	WL

Project Title:		TEN-T Priority Route Improvement Project, Donegal Section 3 - N14 Manor Cunningham to Lifford/Strabane/A5 Link		
Drawing Title:		Baseline Habitats		
Designed: N/A	Date: 19/12/2025	EIAR Drawing Identifier:	Status: A3	
Drawn: NR	Scale @ A1: N/A	EIAR Drawing	Rev: P01	
Approved: WL	@ A3: 1:3,000	File Identifier:		
Checked: WL	Sheet: 23 of 24	TT_MGT0337-RPS-P3-S3-DR-Z-EN0203		



- LEGEND**
- PROPOSED ROAD DEVELOPMENT
 - PROPOSED DEVELOPMENT BOUNDARY
 - PERMANENT
 - TEMPORARY
- HABITAT**
- BC1
 - BL3
 - FW2
 - GA1
 - GS4
 - BC1
 - FW2
 - FW4
 - GA1
 - GS4

Data Sources:
RPS



U:\MGT0337 - Ten-T Priority Route Imp - Donegal\0.0 GIS\IEIAR - 2025 Drawings\Biodiversity\NLI\TT_MGT0337-RPS-P3-S3-DR-Z-EN0203-A3_P01_Baseline_Habitat_Mapping_Section_3.aprx

0 0.04 0.07 0.11 0.14
Kilometers



NOTES
DO NOT SCALE, use figured dimensions only.
All levels are referred to Ordnance Survey Datum, Malin Head.
This drawing is the property of the Donegal County Council. It is a confidential document and must not be copied, used, or its contents divulged without prior written consent. This document should not be relied on or used in circumstances other than those for which it was originally prepared. RPS / Barry Transportation accepts no responsibility for this document to any other party other than the party by whom it was commissioned.

Rev.	Date	Drawn	Description	Chk'd	Appr.
P01	19/12/25	NR	ISSUE FOR PLANNING	WL	WL

Project Title:		TEN-T Priority Route Improvement Project, Donegal Section 3 - N14 Manor Cunningham to Lifford/Strabane/A5 Link		
Drawing Title:		Baseline Habitats		
Designed: N/A	Date: 19/12/2025	EIAR Drawing Identifier:	Status: A3	
Drawn: NR	Scale @ A1: N/A	EIAR Drawing	Rev: P01	
Approved: WL	@ A3: 1:3,000	File Identifier:		
Checked: WL	Sheet: 24 of 24	TT_MGT0337-RPS-P3-S3-DR-Z-EN0203		