Comhairle Contae
Dhún na nGall
Donegal County Council

Donegal
NRO
Oifig Boichte Naisiunta
Dhun na nGall

DONEGAL COUNTY COUNCIL

(TEN-T PRIORITY ROUTE IMPROVEMENT PROJECT, DONEGAL)

COMPULSORY PURCHASE ORDER, 2026

DEPOSIT MAPS

Comhairle Contae
Dhún na nGall
Donegal County Council

Donegal
NRO
Oifig Boichre Naisiunta
Dhun na nGall

SECTION 1

N15 / N13 BALLYBOFEY / STRANORLAR URBAN REGION

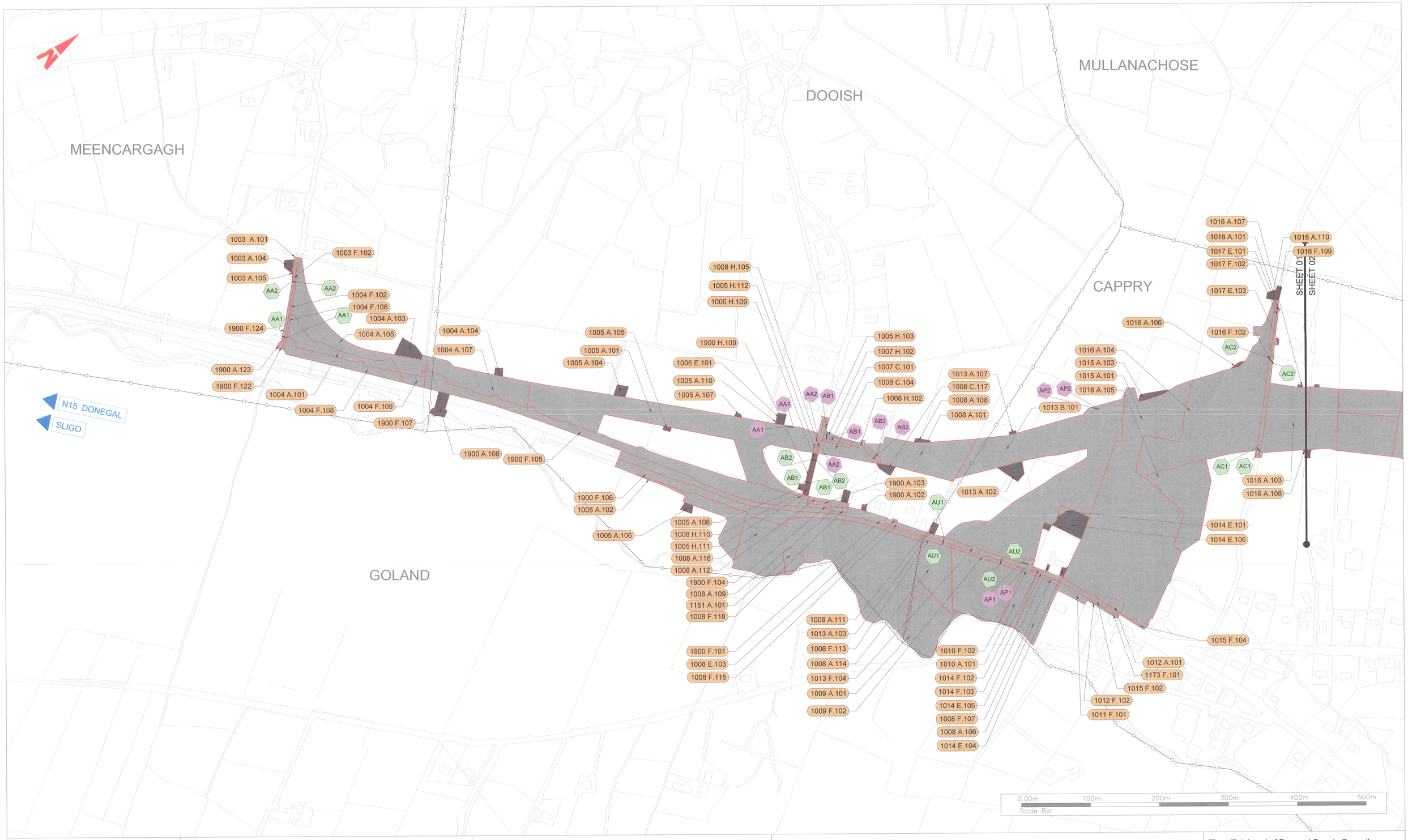

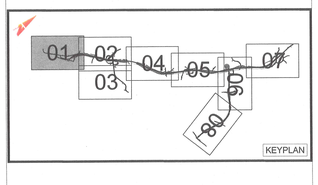

Comhairle Contae Dhún na nGall
Donegal County Council

Donegal County Council
County House
Lifford
Co. Donegal
F93 Y622

LEGEND:

Schedule Part IIa
Lands to be Permanently Acquired

Schedule Part IIb
Lands to be Temporarily Acquired

Schedule Part III
Public Rights of Way proposed to be extinguished

Schedule Part IV
Private Rights of Way proposed to be acquired

Townland Boundary

Project Title:
TEN-T PRIORITY ROUTE IMPROVEMENT PROJECT, DONEGAL
SECTION 1 - N15 / N13 BALLYBOFEY / STRANORLAR URBAN REGION

Designed: MC	Date: DEC. 2025	Drawing Title: COMPULSORY PURCHASE ORDER, 2026 - DEPOSIT MAP	Rev: P03
Drawn: KT	Scale: 1:2500		
Approved: LB	Status: A3	Model File Identifier: N/A	
Checked: EC	Sheet: 01 of 08	File Identifier: TT_MGT0337-RPS-P3-S1-DR-C-DP0001-01	

The official seal of Donegal County Council was affixed hereto in the Presence of:

John G. McLaughlin
Chief Executive

Staff Officer (Person nominated pursuant to Section 11(8) of the Local Government Act 2001)

Dated this 28th Day of April, 2026

©Ordnance Survey Ireland. All rights reserved. License number CYAL50441196 ©Tailte Éireann - Surveying

MULLANACHOSE

CREGGAN

CAPPRY

IRONWORKS

CAPPRY ROAD

SHEET 01
SHEET 02

SHEET 02
SHEET 04

SHEET 02
SHEET 03

1052 A.105
1052 F.104
1161 F.101
1160 F.101
1160 E.102
1159 F.101
1159 E.102
1162 F.103
1158 E.102
1158 F.101
1162 A.104
1162 A.102
1900 F.114
1162 A.101
1052 F.106
1052 A.107
1052 A.108
1052 A.109
1155 E.104
1155 E.103
1155 E.105
1155 E.106
1027 F.101
1155 E.101
1155 F.102
1010 F.103
1156 F.101
1157 F.101
1800 F.103
1800 G.101
1177 D.103
1177 D.102
1045 F.102
1177 F.101
1174 F.101
1027 F.103
1028 A.107
1027 A.104
1028 A.106
1045 D.101
1027 A.107
1045 A.103
1800 F.102
1045 F.104
1027 A.106
1027 F.105
1046 F.101
1047 F.101
1027 A.102
1027 A.120
1154 F.101
1800 F.104
1153 A.101
1027 A.117
1027 A.108
1027 A.118
1027 A.119
1027 F.110
1187 F.101
1027 A.109
1029 A.102
1901 D.102
1901 F.101
1029 F.103
1030 F.101
1030 D.102
1029 A.106
1029 A.105
1029 A.110
1029 A.104
1031 F.101
1026 A.103
1027 A.116
1027 A.115
1032 F.102
1033 F.101
1027 A.111
1027 A.112
1028 F.101
1028 F.103
1028 A.102
1027 F.113
1027 A.114
1032 D.101
1028 A.104
1036 F.103
1028 F.105
1029 F.108
1029 A.101
1031 D.102
1029 A.107
1029 A.109
1021 C.103
1021 F.101
1020 A.106
1020 H.105
1021 C.102
1022 A.104
1022 H.103
1020 H.104
1013 A.105
1013 C.106
1018 A.102
1019 A.102
1019 A.101
1018 A.101
1018 A.103
1019 A.103
1020 A.103
1022 F.102
1020 A.101
1152 F.101
1022 F.101
1026 F.102
1020 F.102
1023 F.101
1026 A.101
1026 A.104
1023 D.102
1024 D.101
1024 F.102
1178 F.101
1025 F.101
1025 A.102
1025 F.103
AC2
AX1
AX2
AD1
AD2
AE1
AE2
AV1
AV2
BC1
BC2

0.00m 100m 200m 300m 400m 500m
Scale Bar

KEYPLAN
01 02 03 04 05 06 07 08

Comhairle Contae Dhún na nGall
Donegal County Council

Donegal County Council
County House
Lifford
Co. Donegal
F93 Y622

LEGEND:

Schedule Part IIa
Lands to be Permanently Acquired

Schedule Part IIb
Lands to be Temporarily Acquired

Schedule Part III
Public Rights of Way proposed to be extinguished

Schedule Part IV
Private Rights of Way proposed to be acquired

Townland Boundary

Project Title:
TEN-T PRIORITY ROUTE IMPROVEMENT PROJECT, DONEGAL
SECTION 1 - N15 / N13 BALLYBOFEY / STRANORLAR URBAN REGION

Designed: MC	Date: DEC. 2025	Drawing Title: COMPULSORY PURCHASE ORDER, 2026 - DEPOSIT MAP	Rev: P03
Drawn: KT	Scale: 1:2500		
Approved: LB	Status: A3	Model File Identifier: N/A	
Checked: EC	Sheet: 02 of 08	File Identifier: TT_MGT0337-RPS-P3-S1-DR-C-DP0001-02	

The official seal of Donegal County Council was affixed hereto in the Presence of:

John G. McLaughlin
Chief Executive

Staff Officer (Person nominated pursuant to Section 11(8) of the Local Government Act 2001)

Dated this 28th Day of April 2026

©Ordnance Survey Ireland. All rights reserved. License number CYAL50441196 ©Tailte Éireann - Surveying



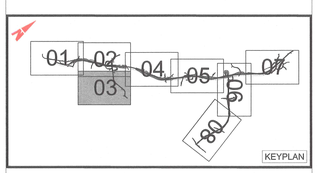

Comhairle Contae Dhún na nGall
Donegal County Council

Donegal County Council
County House
Lifford
Co. Donegal
F93 Y622

LEGEND:

Schedule Part IIa
Lands to be Permanently Acquired

Schedule Part IIb
Lands to be Temporarily Acquired

Schedule Part III
Public Rights of Way proposed to be extinguished

Schedule Part IV
Private Rights of Way proposed to be acquired

Townland Boundary

Project Title:
TEN-T PRIORITY ROUTE IMPROVEMENT PROJECT, DONEGAL
SECTION 1 - N15 / N13 BALLYBOFEY / STRANORLAR URBAN REGION

Designed: MC	Date: DEC. 2025	Drawing Title: COMPULSORY PURCHASE ORDER, 2026 - DEPOSIT MAP	Rev: P03
Drawn: KT	Scale: 1:2500		
Approved: LB	Status: A3	Model File Identifier: N/A	
Checked: EC	Sheet: 03 of 08	File Identifier: TT_MGT0337-RPS-P3-S1-DR-C-DP0001-03	

The official seal of Donegal County Council was affixed hereto in the Presence of:

John G. McLaughlin
Chief Executive

Staff Officer (Person nominated pursuant to Section 11(8) of the Local Government Act 2001)

Dated this 2nd Day of April, 2026

©Ordnance Survey Ireland. All rights reserved. License number CYAL50441196 ©Tailte Éireann - Surveying

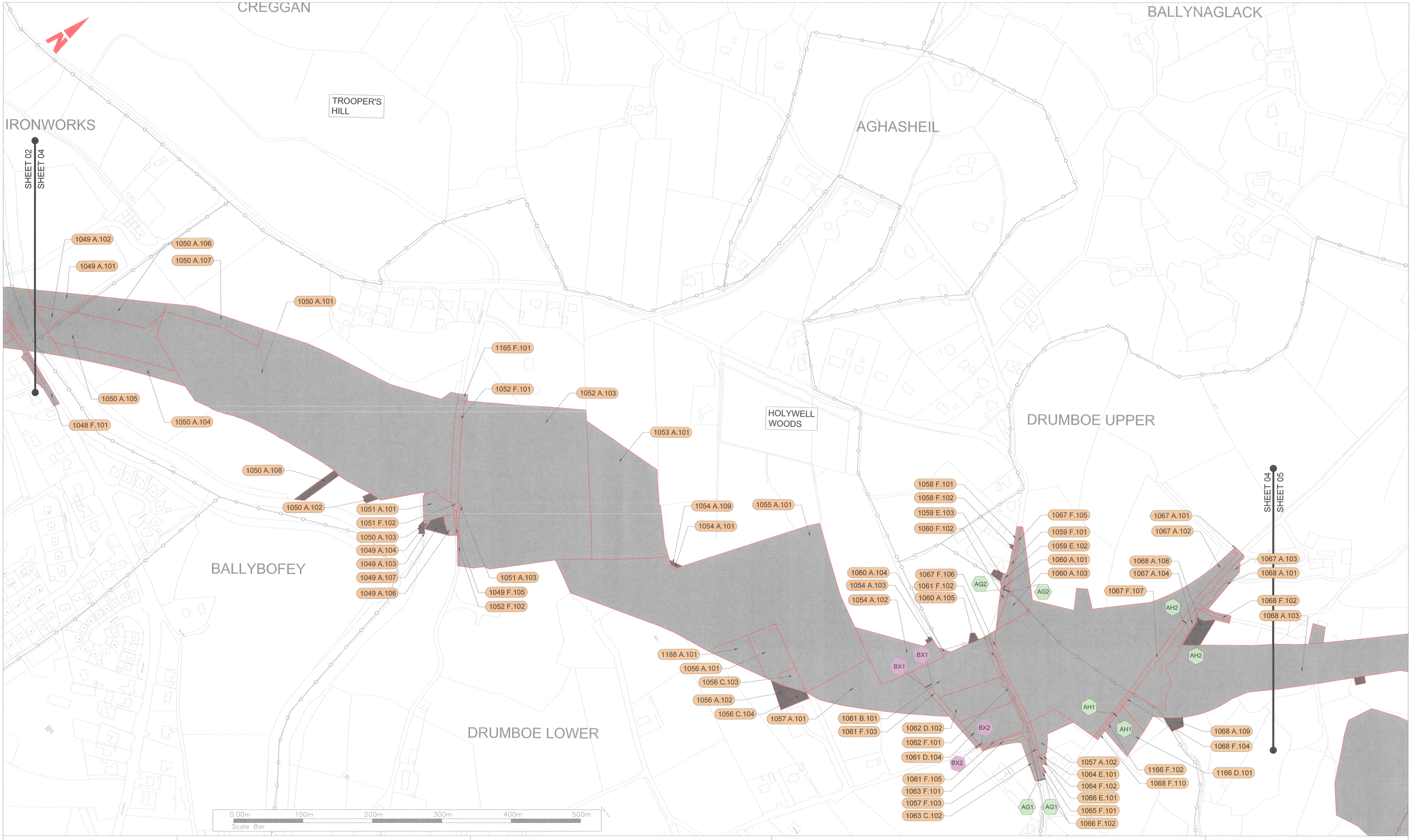

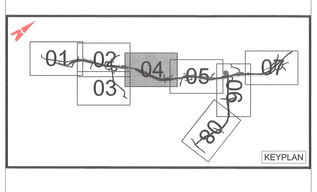

Comhairle Contae Dhún na nGall
Donegal County Council

Donegal County Council
County House
Lifford
Co. Donegal
F93 Y622

LEGEND:

Schedule Part IIa
Lands to be Permanently Acquired

Schedule Part IIb
Lands to be Temporarily Acquired

Schedule Part III
Public Rights of Way proposed to be extinguished

Schedule Part IV
Private Rights of Way proposed to be acquired

Townland Boundary

Project Title:
TEN-T PRIORITY ROUTE IMPROVEMENT PROJECT, DONEGAL
SECTION 1 - N15 / N13 BALLYBOFEY / STRANORLAR URBAN REGION

Designed: MC	Date: DEC. 2025	Drawing Title: COMPULSORY PURCHASE ORDER, 2026 - DEPOSIT MAP	Rev: P03
Drawn: KT	Scale: 1:2500		
Approved: LB	Status: A3	Model File Identifier: N/A	
Checked: EC	Sheet: 04 of 08	File Identifier: TT_MGT0337-RPS-P3-S1-DR-C-DP0001-04	

The official seal of Donegal County Council was affixed hereto in the Presence of:

John G. McLaughlin
Chief Executive

Staff Officer (Person nominated pursuant to Section 11(8) of the Local Government Act 2001)

Dated this 30th Day of April, 2026

©Ordnance Survey Ireland. All rights reserved. License number CYAL50441196 ©Tailte Éireann - Surveying

DRUMBOE UPPER

BACKLEES

TEEVICKMOY

DUNWILEY

GREENHILLS

SHEET 04

SHEET 05

SHEET 05

SHEET 06

1072 F.102
1071 F.102
1071 A.101
1072 A.103
1072 A.101
1070 F.101
1070 E.103
1070 E.102
1068 F.105
1068 D.112
1068 A.103
1068 A.107
1068 A.106
1068 A.103
1068 A.111
1069 E.102
1069 F.101
1099 A.106
1099 F.107
1145 F.101
1099 F.108
1067 F.108
1146 F.101
1099 A.109
1099 F.110
1175 F.101
1176 F.101
1099 F.111
1067 A.109
AI2
AI2
AI1
AI1
1073 A.102
1073 F.101
1075 F.101
1075 A.105
1076 A.101
AJ1
AJ1
1071 A.104
1077 F.101
1077 A.104
1071 A.108
1071 A.103
1071 A.109
AK1
AK1
AK2
AK2
1075 F.104
1077 A.106
1077 A.109
1075 E.103
1075 A.102
AJ2
AJ2
1071 A.106
1071 F.107
1077 F.105
1077 A.102
1071 F.105
1077 F.103
1077 D.113
AL1
AL1
AL2
AL2
1077 F.110
1077 F.112
1077 H.107
1077 A.108
1077 B.111
1078 A.101
1078 A.103
1078 H.102
1078 A.104
1079 F.101
1079 A.106
1079 F.105
1079 A.102
1079 A.104
1079 F.103
1080 F.102
1080 A.101
1082 A.101
1079 F.108
1079 A.107

0.00m 100m 200m 300m 400m 500m
Scale Bar

01 02 03 04 05 06 07 80 90
KEYPLAN

Comhairle Contae Dhún na nGall
Donegal County Council

Donegal County Council
County House
Lifford
Co. Donegal
F93 Y622

LEGEND:

Schedule Part IIa
Lands to be Permanently Acquired

Schedule Part IIb
Lands to be Temporarily Acquired

Schedule Part III
Public Rights of Way proposed to be extinguished

Schedule Part IV
Private Rights of Way proposed to be acquired

Townland Boundary

XX XX

XX XX

Project Title:
TEN-T PRIORITY ROUTE IMPROVEMENT PROJECT, DONEGAL
SECTION 1 - N15 / N13 BALLYBOFEY / STRANORLAR URBAN REGION

Designed: MC	Date: DEC. 2025	Drawing Title: COMPULSORY PURCHASE ORDER, 2026 - DEPOSIT MAP	Rev: P03
Drawn: KT	Scale: 1:2500		
Approved: LB	Status: A3	Model File Identifier: N/A	
Checked: EC	Sheet: 05 of 08	File Identifier: TT_MGT0337-RPS-P3-S1-DR-C-DP0001-05	

The official seal of Donegal County Council was affixed hereto in the Presence of:

John G. McLaughlin
Chief Executive

Staff Officer (Person nominated pursuant to Section 11(8) of the Local Government Act 2001)

Dated this 28th Day of April 2026

©Ordnance Survey Ireland. All rights reserved. License number CYAL50441196 ©Tailte Éireann - Surveying



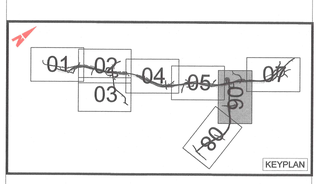

Comhairle Contae Dhún na nGall
Donegal County Council

Donegal County Council
County House
Lifford
Co. Donegal
F93 Y622

LEGEND:

Schedule Part IIa
Lands to be Permanently Acquired

Schedule Part IIb
Lands to be Temporarily Acquired

Schedule Part III
Public Rights of Way proposed to be extinguished

Schedule Part IV
Private Rights of Way proposed to be acquired

Townland Boundary

Project Title:
TEN-T PRIORITY ROUTE IMPROVEMENT PROJECT, DONEGAL
SECTION 1 - N15 / N13 BALLYBOFEY / STRANORLAR URBAN REGION

Designed: MC	Date: DEC. 2025	Drawing Title: COMPULSORY PURCHASE ORDER, 2026 - DEPOSIT MAP	Rev: P03
Drawn: KT	Scale: 1:2500		
Approved: LB	Status: A3	Model File Identifier: N/A	
Checked: EC	Sheet: 06 of 08	File Identifier: TT_MGT0337-RPS-P3-S1-DR-C-DP0001-06	

The official seal of Donegal County Council was affixed hereto in the Presence of:

John G. McLaughlin
Chief Executive

Staff Officer (Person nominated pursuant to Section 11(8) of the Local Government Act 2001)

Dated this 20th Day of April, 2026

©Ordnance Survey Ireland. All rights reserved. License number CYAL50441196 ©Tailte Éireann - Surveying

MEENAVOY

TEEVICKMOY

TEEVICKMOY FORESTS

CALLAN

TEANGUE

MAGHERACORRAN

1117 F.101
1118 F.101
1112 F.101
1116 F.101
1115 A.101
1115 F.102
1112 A.107
1112 F.106
1147 H.104
1147 A.102
1114 F.101
1147 A.101
1112 A.103
1114 D.102
1119 F.101
1120 F.101
1147 F.103
1121 F.101
1121 E.102
1112 F.102
1168 F.101
1900 A.118
1185 F.101
1113 A.101
1112 F.104
1112 A.105
1900 F.117
1112 A.108
1110 A.106
1111 A.103
1054 A.104
1900 A.119
1123 A.104
1123 A.102
1110 A.105
1111 A.107
1111 F.102
1054 F.105
1123 A.103
1054 A.107
1111 A.101
1181 E.101
1111 F.106
1111 A.104
1108 A.101
1111 F.105
1110 A.101
1110 F.102
1109 A.101
1110 A.107
1110 F.103
1110 A.104
1054 A.108
1049 A.110
1049 A.109
1054 A.106
1122 A.103
1172 F.101
1171 F.101
1126 F.101
1900 F.121
1170 F.101
1169 F.101
1125 F.102
1125 F.104
1179 F.101
1179 F.102
1125 F.105
1123 F.105
1180 F.101
1127 F.102
1900 F.120
1127 A.101
1127 A.103
1126 A.102
1126 A.103
1125 A.103
1125 A.101
1125 A.106
1124 A.101
1049 F.111
1123 F.101
1124 F.103
1124 A.102
1122 A.101
1122 F.102
1122 A.104

AZ1 AZ2 AP1 AP2 AO1 AO2 DB1 DB2 AQ1 CZ1 CZ2 CV1 CV2 BA1 BA2 AR1 AR2

SHEET 06
SHEET 07

0.00m 100m 200m 300m 400m 500m
Scale Bar

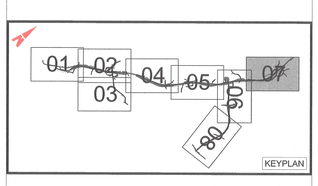

Comhairle Contae Dhún na nGall
Donegal County Council

Donegal County Council
County House
Lifford
Co. Donegal
F93 Y622

LEGEND:

Schedule Part IIa
Lands to be Permanently Acquired

Schedule Part IIb
Lands to be Temporarily Acquired

Schedule Part III
Public Rights of Way proposed to be extinguished

Schedule Part IV
Private Rights of Way proposed to be acquired

Townland Boundary

Project Title:
TEN-T PRIORITY ROUTE IMPROVEMENT PROJECT, DONEGAL
SECTION 1 - N15 / N13 BALLYBOFEY / STRANORLAR URBAN REGION

Designed: MC	Date: DEC. 2025	Drawing Title: COMPULSORY PURCHASE ORDER, 2026 - DEPOSIT MAP	Rev: P03
Drawn: KT	Scale: 1:2500		
Approved: LB	Status: A3	Model File Identifier: N/A	
Checked: EC	Sheet: 07 of 08	File Identifier: TT_MGT0337-RPS-P3-S1-DR-C-DP0001-07	

The official seal of Donegal County Council was affixed hereto in the Presence of:

John G. McLaughlin
Chief Executive

Staff Officer (Person nominated pursuant to Section 11(8) of the Local Government Act 2001)

Dated this 28th Day of April, 2026

©Ordnance Survey Ireland. All rights reserved. License number CYAL50441196 ©Tailte Éireann - Surveying

GORTLETTERAGH

MULLAGHAGARRY

TREANAMULLIN

CASTLEBANE

KNOCKFAIR

LOUGH HILL

MULLANDRAIT

ST. JOSEPH'S HOSPITAL

N15 STRABANE

DUBLIN

1098 A.103
1098 F.102
1098 A.101
1098 A.104
1100 A.101
1100 A.102
1097 A.101
1097 A.102
1096 A.101
1092 A.101
1049 A.108
1099 A.101
1099 F.102
1099 A.103
1099 A.105
1099 A.104
1101 A.102
1101 A.101
1101 A.106
1101 F.103
1800 A.105
1132 A.102
1132 F.101
1106 F.101
1105 F.101
1132 A.103
1102 A.104
1102 F.101
1102 A.102
1102 A.103
1104 F.101
1104 A.102
1184 E.101
1184 F.102
1150 E.102
1101 A.105
1150 F.101
1101 F.111
1101 F.110
1101 H.109
1101 E.108
1101 A.107
1101 A.104
1149 F.101
1148 F.101
1103 A.107
1103 E.105
1103 A.106
1103 A.103
1103 E.104
1103 F.102
1103 A.101
1131 E.102
1131 F.101
AT1
AT2
AX1
AX2
AS1
AS2
SHEET 06
SHEET 08

0.00m 100m 200m 300m 400m 500m
Scale Bar

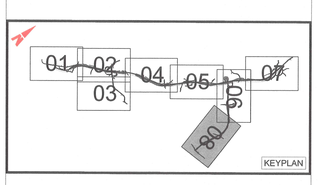

Comhairle Contae Dhún na nGall
Donegal County Council

Donegal County Council
County House
Lifford
Co. Donegal
F93 Y622

LEGEND:

Schedule Part IIa
Lands to be Permanently Acquired

Schedule Part IIb
Lands to be Temporarily Acquired

Schedule Part III
Public Rights of Way proposed to be extinguished

Schedule Part IV
Private Rights of Way proposed to be acquired

Townland Boundary

Project Title:
TEN-T PRIORITY ROUTE IMPROVEMENT PROJECT, DONEGAL
SECTION 1 - N15 / N13 BALLYBOFEY / STRANORLAR URBAN REGION

Designed: MC	Date: DEC. 2025	Drawing Title: COMPULSORY PURCHASE ORDER, 2026 - DEPOSIT MAP	Rev: P03
Drawn: KT	Scale: 1:2500		
Approved: LB	Status: A3	Model File Identifier: N/A	
Checked: EC	Sheet: 08 of 08	File Identifier: TT_MGT0337-RPS-P3-S1-DR-C-DP0001-08	

The official seal of Donegal County Council was affixed hereto in the Presence of:

John G. McLaughlin
Chief Executive

Staff Officer (Person nominated pursuant to Section 11(8) of the Local Government Act 2001)

Dated this 20th Day of April 2026

©Ordnance Survey Ireland. All rights reserved. License number CYAL50441196 ©Tailte Éireann - Surveying

Comhairle Contae
Dhún na nGall
Donegal County Council

Donegal
NRO
Oifig Boithre Naisiunta
Dhun na nGall

SECTION 2

N56/N13 LETTERKENNY TO MANORCUNNINGHAM

SLIGO

STRANOLAR

BALLYBOFEY

CORRANAGH

LURGYBRACK

DRUMANY

LISTELLIAN

LURGY

SHEET 01

SHEET 02

2018 F.102
2020 F.101
2014 F.104
2014 E.105
2014 E.103
2017 F.102
2159 A.103
2159 F.102
2159 A.101
2164 F.101
2018 E.101
2019 F.102
2019 E.103
2019 E.101
2025 F.106
2017 A.101
2022 F.103
2022 E.101
2015 F.103
2025 F.102
2022 E.102
2015 A.102
2017 A.103
2140 F.101
2137 F.101
2024 A.101
2024 F.102
2024 A.103
2025 A.104
2025 A.105
2900 F.172
2025 A.101
2900 F.171
2030 F.103
2030 E.102
2040 E.101
2900 F.169
2041 E.101
2041 E.102
2033 F.101
2900 F.290
2042 A.104
2136 F.101
2025 F.103
2900 F.165
2900 F.164
2187 F.101
2900 F.163
2035 F.103
2035 F.104
2037 F.103
2188 F.102
2042 F.103
2042 A.105
2042 A.106
2188 I.101
2037 I.101
2188 I.103
2037 I.102
2036 I.101
2042 E.107
2042 E.108
2042 F.102
2023 E.102
2023 F.101
2026 F.102
2026 E.101
2026 E.103
2900 F.173
2900 F.174
2035 A.102
2034 F.102
2038 A.102
2039 H.103
2038 A.101
2035 A.101
2039 B.102
2038 A.117
2900 F.175
2900 F.176
2015 A.101
2014 A.101
2900 F.177
2801 A.101
2014 A.102
2014 A.106
2013 A.102
2900 F.178
2801 F.103
2900 F.179
2801 A.102
2013 A.101
2900 F.180
2013 A.104
2013 E.103
2013 E.105
2113 C.101
2113 F.102
2900 F.181
2900 F.182
2006 A.105
2006 F.106
2900 F.183
2011 A.103
2010 D.103
2011 A.109
2010 A.105
2010 A.102
2011 A.106
2011 A.102
2011 F.104
2007 A.106
2007 A.101
2007 A.105
2016 A.102
2016 A.103
2016 A.101
2006 A.101
2009 C.102
2010 A.101
2007 E.102
2010 F.104
2007 F.104
2007 E.107
2007 E.103
2007 F.108
2011 F.108
2011 A.105
2006 A.104
2006 F.103
2009 F.101
2006 F.102
2004 A.105
2004 A.103
2004 A.104
2005 A.102
2006 A.107
2005 A.103
2004 A.101
2004 A.102
2003 A.101
2002 A.101
2001 A.101
2001 F.102
2002 F.102
2021 A.102
2021 A.104
2021 A.101
2021 F.103
2005 A.101
2004 H.110
2004 A.109
2004 F.107
2004 H.106
2004 H.108
2005 H.104
2005 F.105
2900 F.185
2900 F.184
2900 F.186
2900 F.187
2900 F.188
2900 F.189
2900 F.190
2900 F.191
2027 F.103
2011 A.101
2012 D.101
2011 A.107
2012 F.102
2028 A.101
2029 A.101
2027 A.101
2027 A.102
2030 E.101
2900 F.170
2900 F.168
2030 H.104
2900 F.289
2900 F.167
2900 F.166
2034 E.101
2039 A.101
2027 A.104

AH1 AH2 AI1 AI2 AJ1 AJ2 AF1 AF2 AG1 AG2 AD1 AD2 AC1 AC2 AB1 AB2 AA1 AA2 BI1 BI2 BR1 BR2 BO1 BO2

0.00m 100m 200m 300m 400m 500m
Scale Bar

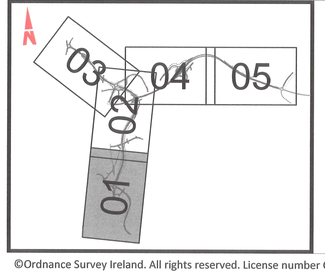

Comhairle Contae Dhún na nGall
Donegal County Council

Donegal County Council
County House
Lifford
Co. Donegal
F93 Y622

LEGEND:

Schedule Part IIa
Lands to be Permanently Acquired

Schedule Part IIb
Lands to be Temporarily Acquired

Schedule Part III
Public Rights of Way proposed to be extinguished

Schedule Part IV
Private Rights of Way proposed to be acquired

Townland Boundary

Project Title:
TEN-T PRIORITY ROUTE IMPROVEMENT PROJECT, DONEGAL
SECTION 2 - N56/N13 LETTERKENNY TO MANORCUNNINGHAM

Designed: MC	Date: DEC. 2025	Drawing Title: COMPULSORY PURCHASE ORDER, 2026 - DEPOSIT MAP	Rev: P02
Drawn: KT	Scale: 1:2500 @ A1		
Approved: LB	Status: A3	Model File Identifier: N/A	
Checked: EC	Sheet: 01 of 05	File Identifier: TT_MGT0337-RPS-P3-S2-DR-C-DP0001-01	

The official seal of Donegal County Council was affixed hereto in the Presence of:

John G. McLaughlin
Chief Executive

Staff Officer (Person nominated pursuant to Section 11(8) of the Local Government Act 2001)

Dated this 28th Day of April 2026

©Ordnance Survey Ireland. All rights reserved. License number CYAL50441196 ©Tailte Éireann - Surveying



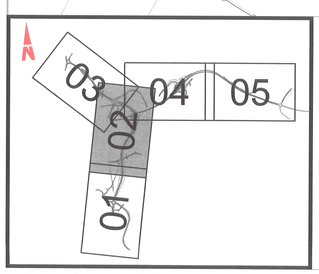

Comhairle Contae Dhún na nGall
Donegal County Council

Donegal County Council
County House
Lifford
Co. Donegal
F93 Y622

LEGEND:

Schedule Part IIa
Lands to be Permanently Acquired

Schedule Part IIb
Lands to be Temporarily Acquired

Schedule Part III
Public Rights of Way proposed to be extinguished

Schedule Part IV
Private Rights of Way proposed to be acquired

Townland Boundary

Project Title:
TEN-T PRIORITY ROUTE IMPROVEMENT PROJECT, DONEGAL
SECTION 2 - N56/N13 LETTERKENNY TO MANORCUNNINGHAM

Designed: MC	Date: DEC. 2025	Drawing Title: COMPULSORY PURCHASE ORDER, 2026 - DEPOSIT MAP	Rev: P02
Drawn: KT	Scale: 1:2500 @ A1		
Approved: LB	Status: A3	Model File Identifier: N/A	
Checked: EC	Sheet: 02 of 05	File Identifier: TT_MGT0337-RPS-P3-S2-DR-C-DP0001-02	

The official seal of Donegal County Council was affixed hereto in the Presence of:

John G. McLaughlin
Chief Executive

Staff Officer (Person nominated pursuant to Section 11(8) of the Local Government Act 2001)

Dated this 20th Day of April, 2026

©Ordnance Survey Ireland. All rights reserved. License number CYAL50441196 ©Tailte Éireann - Surveying

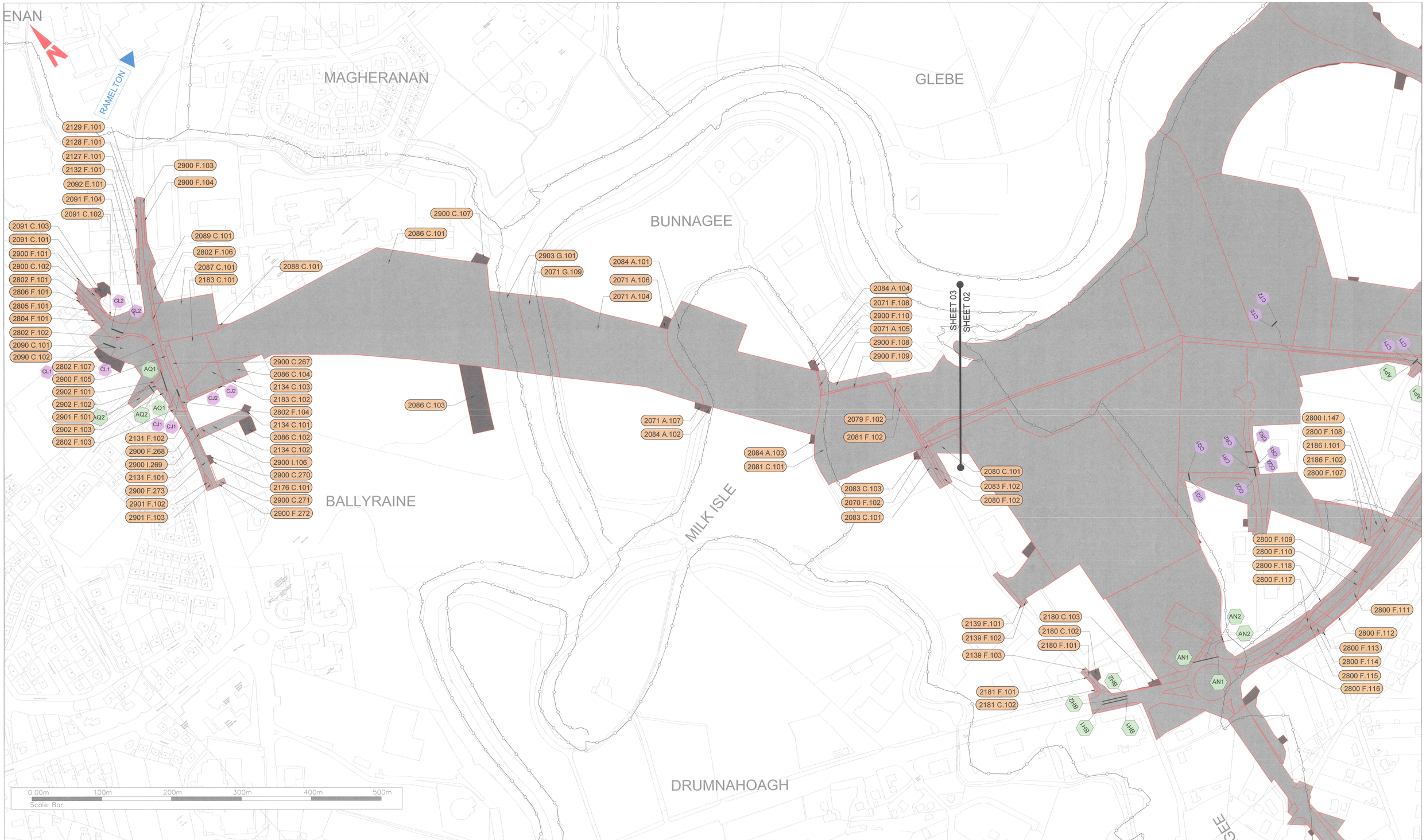

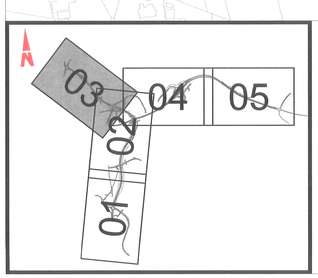

Comhairle Contae Dhún na nGall
Donegal County Council

Donegal County Council
County House
Lifford
Co. Donegal
F93 Y622

LEGEND:

Schedule Part IIa
Lands to be Permanently Acquired

Schedule Part IIb
Lands to be Temporarily Acquired

Schedule Part III
Public Rights of Way proposed to be extinguished

Schedule Part IV
Private Rights of Way proposed to be acquired

Townland Boundary

Project Title:
TEN-T PRIORITY ROUTE IMPROVEMENT PROJECT, DONEGAL
SECTION 2 - N56/N13 LETTERKENNY TO MANORCUNNINGHAM

Designed: MC	Date: DEC. 2025	Drawing Title: COMPULSORY PURCHASE ORDER, 2026 - DEPOSIT MAP	Rev: P02
Drawn: KT	Scale: 1:2500 @ A1		
Approved: LB	Status: A3	Model File Identifier: N/A	
Checked: EC	Sheet: 03 of 05	File Identifier: TT_MGT0337-RPS-P3-S2-DR-C-DP0001-03	

The official seal of Donegal County Council was affixed hereto in the Presence of:

John G. McLaughlin
Chief Executive

Staff Officer (Person nominated pursuant to Section 11(8) of the Local Government Act 2001)

Dated this 20th Day of April, 2026

©Ordnance Survey Ireland. All rights reserved. License number CYAL50441196 ©Tailte Éireann - Surveying

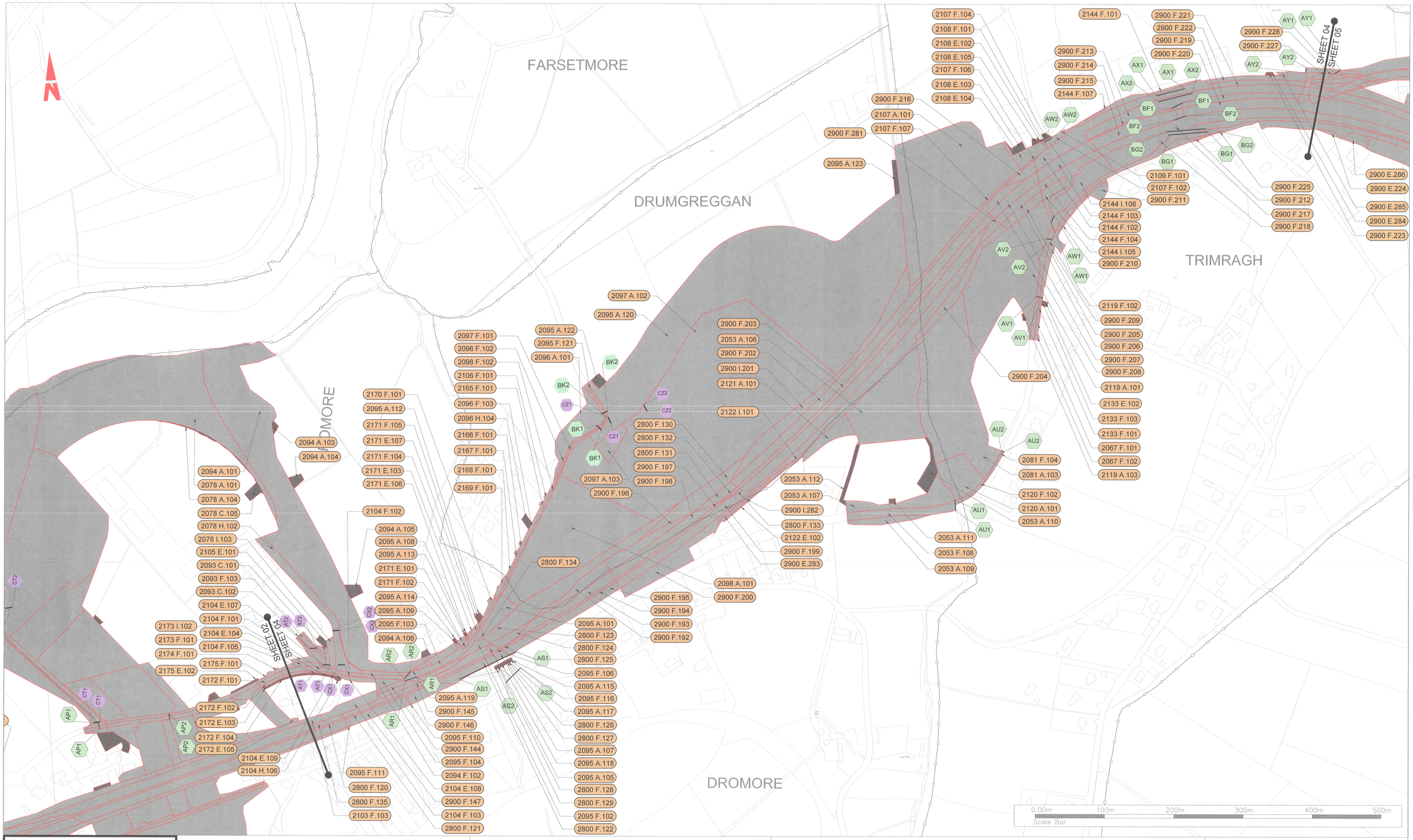

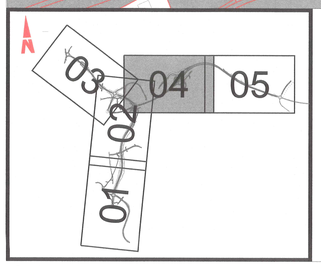

Comhairle Contae Dhún na nGall
Donegal County Council

Donegal County Council
County House
Lifford
Co. Donegal
F93 Y622

LEGEND:

Schedule Part IIa
Lands to be Permanently Acquired

Schedule Part IIb
Lands to be Temporarily Acquired

Schedule Part III
Public Rights of Way proposed to be extinguished

Schedule Part IV
Private Rights of Way proposed to be acquired

Townland Boundary

Project Title: TEN-T PRIORITY ROUTE IMPROVEMENT PROJECT, DONEGAL SECTION 2 - N56/N13 LETTERKENNY TO MANORCUNNINGHAM			
Designed: MC	Date: DEC. 2025	Drawing Title: COMPULSORY PURCHASE ORDER, 2026 - DEPOSIT MAP	Rev: P02
Drawn: KT	Scale: 1:2500 @ A1		
Approved: LB	Status: A3	Model File Identifier: N/A	
Checked: EC	Sheet: 04 of 05	File Identifier: TT_MGT0337-RPS-P3-S2-DR-C-DP0001-04	

The official seal of Donegal County Council was affixed hereto in the Presence of:

John G. McLaughlin
Chief Executive

Staff Officer (Person nominated pursuant to Section 11(8) of the Local Government Act 2001)

Dated this 2nd Day of April, 2026

©Ordnance Survey Ireland. All rights reserved. License number CYAL50441196 ©Tailte Éireann - Surveying

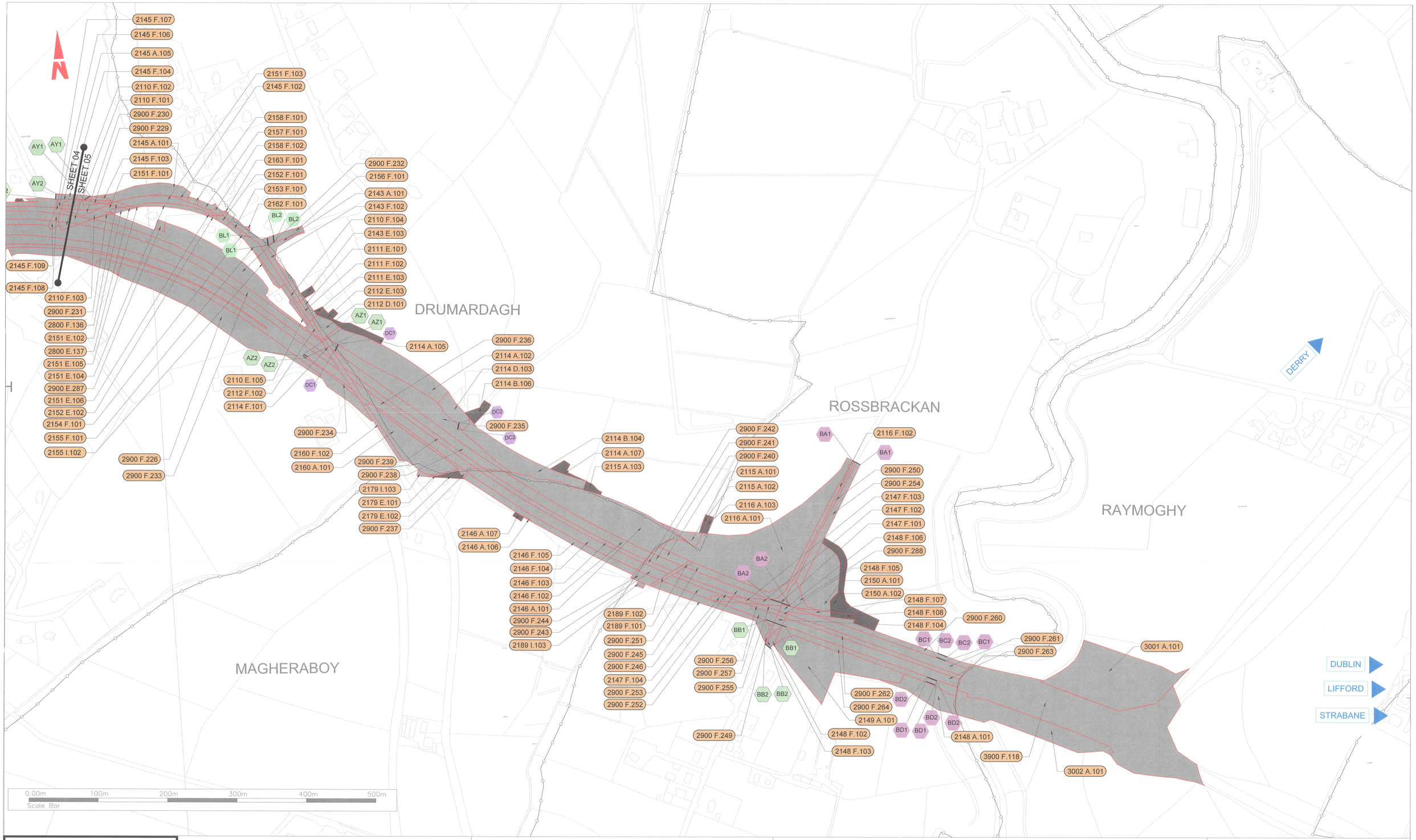

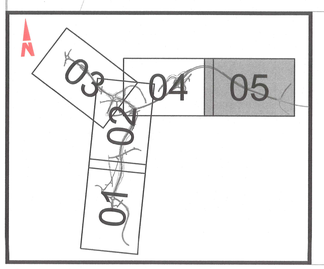

Comhairle Contae Dhún na nGall
Donegal County Council

Donegal County Council
County House
Lifford
Co. Donegal
F93 Y622

LEGEND:

Schedule Part IIa
Lands to be Permanently Acquired

Schedule Part IIb
Lands to be Temporarily Acquired

Schedule Part III
Public Rights of Way proposed to be extinguished

Schedule Part IV
Private Rights of Way proposed to be acquired

Townland Boundary

Project Title:
TEN-T PRIORITY ROUTE IMPROVEMENT PROJECT, DONEGAL
SECTION 2 - N56/N13 LETTERKENNY TO MANORCUNNINGHAM

Designed: MC	Date: DEC. 2025	Drawing Title: COMPULSORY PURCHASE ORDER, 2026 - DEPOSIT MAP	Rev: P02
Drawn: KT	Scale: 1:2500 @ A1		
Approved: LB	Status: A3	Model File Identifier: N/A	
Checked: EC	Sheet: 05 of 05	File Identifier: TT_MGT0337-RPS-P3-S2-DR-C-DP0001-05	

The official seal of Donegal County Council was affixed hereto in the Presence of:

John G. McLaughlin
Chief Executive

Staff Officer (Person nominated pursuant to Section 11(8) of the Local Government Act 2001)

Dated this 20th Day of April 2026

©Ordnance Survey Ireland. All rights reserved. License number CYAL50441196 ©Tailte Éireann - Surveying

Comhairle Contae
Dhún na nGall
Donegal County Council

Donegal
NRO
Oifig Boichro Naisiunta
Dhun na nGall

SECTION 3

N14 MANORCUNNINGHAM TO LIFFORD/STRABANE/A5 LINK

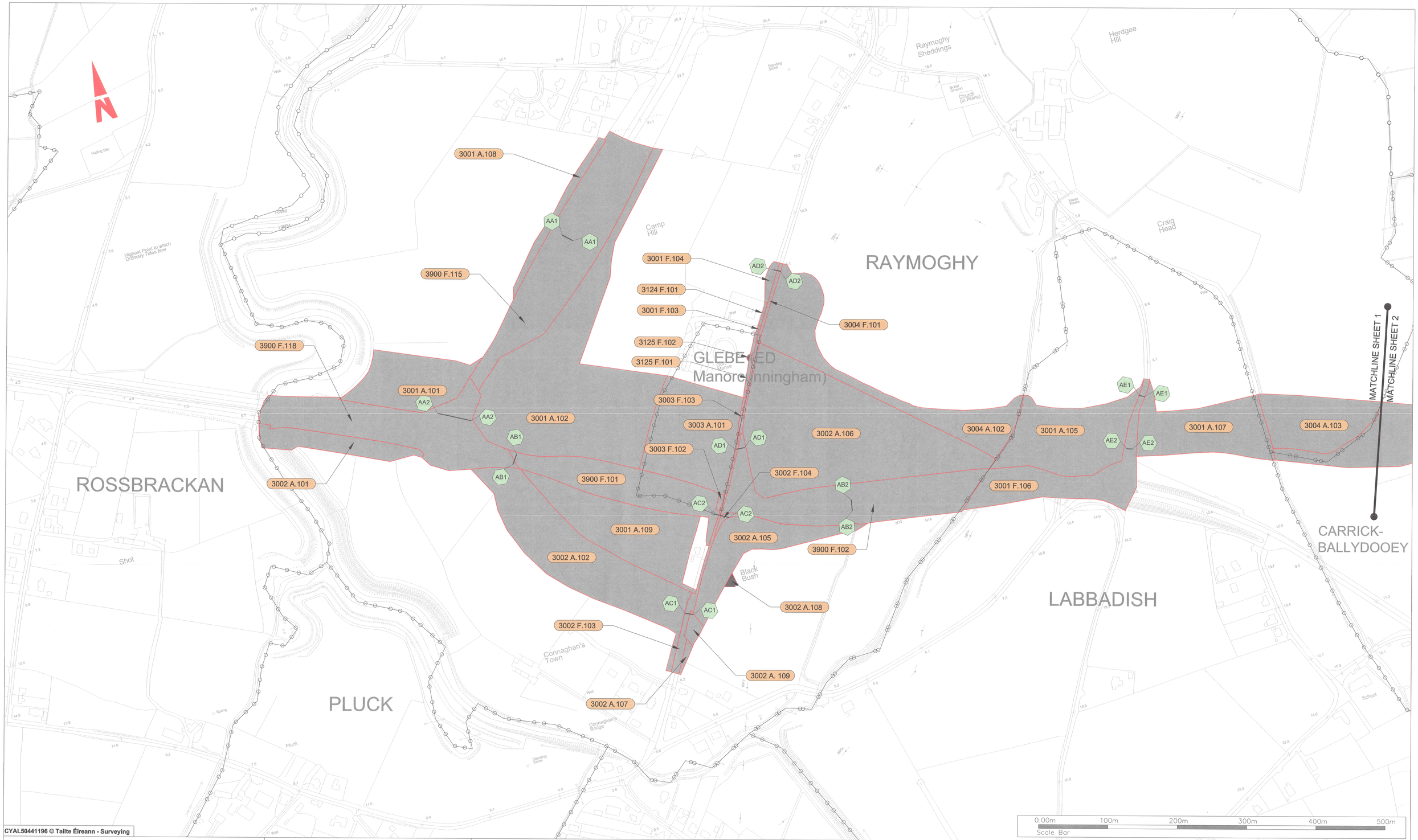

CYAL50441196 © Tailte Éireann - Surveying

KEY PLAN:

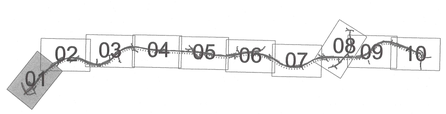

Comhairle Contae Dhún na nGall
Donegal County Council

Donegal County Council
County House
Lifford
Co. Donegal
F93 Y622

LEGEND:

- Schedule Part IIa — Lands to be Permanently Acquired
- Schedule Part IIb — Lands to be Temporarily Acquired
- Schedule Part III — Public Rights of Way proposed to be extinguished (XX)
- Schedule Part IV — Private Rights of Way proposed to be acquired (XX)
- Townland Boundary

Project Title:
TEN-T PRIORITY ROUTE IMPROVEMENT PROJECT DONEGAL
Section 3 - N14 Manorcunningham to Lifford/Strabane/A5 Link

Designed:WOT	Date: Nov.25	Drawing Title: COMPULSORY PURCHASE ORDER, 2026 - DEPOSIT MAP	Rev: P01
Drawn: MG	Scale: 1:2500 @ A1		
Approved:ED	Status: A3	Model File Identifier: N/A	
Checked: JMM	Sheet: 1 of 10	File Identifier: TT_Y16112-BT-1A-CPO -S3-DR-Z-01001-01	

The official seal of Donegal County Council was affixed hereto in the Presence of:

John G. McLaughlin
Chief Executive

Staff Officer (Person nominated pursuant to Section 11(8) of the Local Government Act 2001)

Dated this 26th Day of April 2026

BALLYBOE (ED Kincraigy)

DRUMOGHILL (ED Kincraigy)

CARRICKBALLYDOOEY

MONDOOEY LOWER

DRUMCARN

3007 F.103
3010 A.101
3009 D.101
3008 F.104
3015 A.104
3008 A.101
3007 A.101
3007 A.102
3006 A.101
3008 A.103
3008 F.102
3009 F.102
3014 F.101
3015 F.105
3005 A.101
3015 A.101
3006 A.102
3006 F.103
3015 A.106
3006 A.104
3015 F.102
3900 F.103
3159 D.101
3012 F.101
3015 A.103
3014 A.102
3011 F.101
3011 A.102
3018 A.101

AF1
AF1
AF2
AF2
AG1

MATCHLINE SHEET 1
MATCHLINE SHEET 2
MATCHLINE SHEET 2
MATCHLINE SHEET 3

0.00m 100m 200m 300m 400m 500m
Scale Bar

CYAL50441196 © Tailte Éireann - Surveying

KEY PLAN:

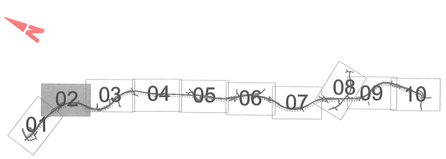

Comhairle Contae Dhún na nGall
Donegal County Council

Donegal County Council
County House
Lifford
Co. Donegal
F93 Y622

LEGEND:

Schedule Part IIa
Lands to be Permanently Acquired

Schedule Part IIb
Lands to be Temporarily Acquired

Schedule Part III
Public Rights of Way proposed to be extinguished

Schedule Part IV
Private Rights of Way proposed to be acquired

Townland Boundary

Project Title:
TEN-T PRIORITY ROUTE IMPROVEMENT PROJECT DONEGAL
Section 3 - N14 Manorcunningham to Lifford/Strabane/A5 Link

Designed: WOT	Date: Nov.25	Drawing Title: COMPULSORY PURCHASE ORDER, 2026 - DEPOSIT MAP	Rev: P01
Drawn: MG	Scale: 1:2500 @ A1		
Approved: ED	Status: A3	Model File Identifier: N/A	
Checked: JMM	Sheet: 2 of 10	File Identifier: TT_Y16112-BT-1A-CPO -S3-DR-Z-01001-02	

The official seal of Donegal County Council was affixed hereto in the Presence of:

John G. McLaughlin
Chief Executive

Staff Officer (Person nominated pursuant to Section 11(8) of the Local Government Act 2001)

Dated this 28th Day of April 2026

WOODHILL (ED Kincraigy)

DOORABBLE

MONDOOEY LOWER

MONDOOEY MIDDLE

BALLYHOLEY FAR

MATCHLINE SHEET 2

MATCHLINE SHEET 3

MATCHLINE SHEET 4

3033 A.109
3033 A.101
3033 A.105
3031 A.102
3033 A.110
3165 B.101
3033 F.102
3033 A.104
3029 A.103
3900 F.104
3032 A.101
3900 F.105
3033 A.103
3030 A.101
3023 A.104
3126 E.102
3160 E.101
3126 F.101
3160 F.101
3025 F.104
3031 A.101
3029 A.101
3155 F.101
3025 A.105
3029 F.102
3155 A.102
3024 A.103
AK1
3030 F.102
3030 A.103
3023 A.103
3025 A.102
3025 A.101
AK2
3023 F.102
3024 F.102
3024 A.101
3025 F.103
3023 A.101
AL1
AL2
3025 F.107
3028 F.101
3025 A.106
3020 F.102
3020 C.102
3021 A.101
3021 F.102
3019 A.101
3021 A.103
3019 A.102
3021 E.105
3017 A.104
3021 A.107
AI1
AI2
3021 E.106
3022 E.103
AH2
3022 F.102
AH1
3022 A.101
AJ1
AG1
3017 A.102
3021 A.104
AJ2
AG2
3017 A.103
3017 A.105
3017 F.101
3017 A.106

Woodhill
Under Const.
Spring
Well
Stepping Stone (dilapidated)
Ballyholey
Barrenhill Lower
Barrenhill Upper
Cavenill
Mossy Beck
Culvert

0.00m 100m 200m 300m 400m 500m
Scale Bar

CYAL50441196 © Tailte Éireann - Surveying

KEY PLAN:

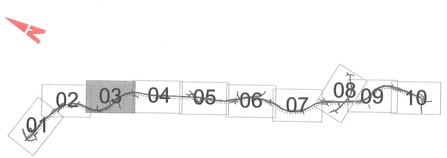

Comhairle Contae Dhún na nGall
Donegal County Council

Donegal County Council
County House
Lifford
Co. Donegal
F93 Y622

LEGEND:

Schedule Part IIa
Lands to be Permanently Acquired

Schedule Part IIb
Lands to be Temporarily Acquired

Schedule Part III
Public Rights of Way proposed to be extinguished

Schedule Part IV
Private Rights of Way proposed to be acquired

Townland Boundary

Project Title:
TEN-T PRIORITY ROUTE IMPROVEMENT PROJECT DONEGAL
Section 3 - N14 Manorcunningham to Lifford/Strabane/A5 Link

Designed: WOT	Date: Nov.25	Drawing Title: COMPULSORY PURCHASE ORDER, 2026 - DEPOSIT MAP	Rev: P01
Drawn: MG	Scale: 1:2500 @ A1		
Approved: ED	Status: A3	Model File Identifier: N/A	
Checked: JMM	Sheet: 3 of 10	File Identifier: TT_Y16112-BT-1A-CPO -S3-DR-Z-01001-03	

The official seal of Donegal County Council was affixed hereto in the Presence of:

John G. McLaughlin
Chief Executive

Staff Officer (Person nominated pursuant to Section 11(8) of the Local Government Act 2001)

Dated this 2th Day of April 2026

DRUMATOLAND

SHESKINAPOLL

CARRICKADAWSON

BALLYHOLEY FAR

SLIEVEBUCK

MATCHLINE SHEET 3

MATCHLINE SHEET 4

MATCHLINE SHEET 4

MATCHLINE SHEET 5

3033 A.105

3034 A.101

3165 A.106

3165 A.107

3165 A.108

3038 A.102

3038 A.101

3037 A.101

3038 A.106

3038 F.103

3038 F.105

3900 F.107

3900 F.120

3900 F.108

3900 F. 117

3038 F.107

3038 A.108

3127 A.102

3127 F.103

3128 F.101

3129 F.101

3127 A.104

3127 F.101

3127 A.105

3900 F.106

3036 F.101

AN1

AN2

AM1

AM2

AO1

AO2

AP1

AP2

0.00m 100m 200m 300m 400m 500m

Scale Bar

CYAL50441196 © Tailte Éireann - Surveying

KEY PLAN:

01 02 03 04 05 06 07 08 09 10

Comhairle Contae Dhún na nGall
Donegal County Council

Donegal County Council
County House
Lifford
Co. Donegal
F93 Y622

LEGEND:

Schedule Part IIa
Lands to be Permanently Acquired

Schedule Part IIb
Lands to be Temporarily Acquired

Schedule Part III
Public Rights of Way proposed to be extinguished

Schedule Part IV
Private Rights of Way proposed to be acquired

Townland Boundary

Project Title:
TEN-T PRIORITY ROUTE IMPROVEMENT PROJECT DONEGAL
Section 3 - N14 Manorcunningham to Lifford/Strabane/A5 Link

Designed:WOT	Date: Nov.25	Drawing Title: COMPULSORY PURCHASE ORDER, 2026 - DEPOSIT MAP	Rev: P01
Drawn: MG	Scale: 1:2500 @ A1		
Approved:ED	Status: A3	Model File Identifier: N/A	
Checked: JMM	Sheet: 4 of 10	File Identifier: TT_Y16112-BT-1A-CPO -S3-DR-Z-01001-04	

The official seal of Donegal County Council was affixed hereto in the Presence of:

John G. McLaughlin
Chief Executive

Staff Officer (Person nominated pursuant to Section 11(8) of the Local Government Act 2001)

Dated this 21st Day of April 2026

CARRICKADAWSON

CARNSHANNAGH (ED Feddyglass)

SLIEVEBUCK

DROMORE BIG

MAGHEESTOWN

DROMORE LITTLE

DRUMBEG (ED Feddyglass)

MATCHLINE SHEET 4

MATCHLINE SHEET 5

MATCHLINE SHEET 5

MATCHLINE SHEET 6

3039 A.104
3039 F.103
3900 F.110
3039 A.105
3900 F.114
3040 F.101
3040 E.102
3130 F.101
3130 D.101
3131 F.101
3131 A.102
3039 A.102
3039 A.101
3900 F.109
3041 A.102
3038 A.104
3041 F.101
3042 A.101
3042 A.103
3042 F.102
3043 E.101
3043 F.101
3132 F.101
3133 A.101
3133 F.101
3041 F.103
3800 F.101
3041 A.108
3041 A.104
3044 F.102
3044 A.101
3044 F.104
3041 A.106
3041 F.107
3041 A.105
3044 A.103
3164 A.102
3045 A.103
3057 A.102
3057 F.101
3045 F.103
3053 D.102
3052 D.102
3053 F.101
3052 F.101
3158 F.101
3058 F.102
3045 A.104
3046 D.102
3046 F.101
3045 A.101
3045 F.102
3048 A.101
3048 F.101
3049 A.101
3049 F.102
3158 D.102
3045 F.101
3900 F.111
3058 A.101
3058 F.101
3051 F.101
3051 E.102
3050 E.102
3050 F.101
3157 F.101

0.00m 100m 200m 300m 400m 500m
Scale Bar

CYAL50441196 © Tailte Éireann - Surveying

KEY PLAN:

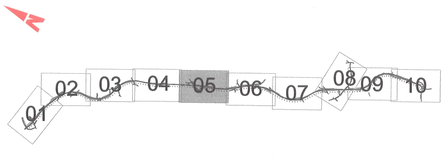

Comhairle Contae Dhún na nGall
Donegal County Council

Donegal County Council
County House
Lifford
Co. Donegal
F93 Y622

LEGEND:

Schedule Part IIa
Lands to be Permanently Acquired

Schedule Part IIb
Lands to be Temporarily Acquired

Schedule Part III
Public Rights of Way proposed to be extinguished

Schedule Part IV
Private Rights of Way proposed to be acquired

Townland Boundary

Project Title:
TEN-T PRIORITY ROUTE IMPROVEMENT PROJECT DONEGAL
Section 3 - N14 Manorcunningham to Lifford/Strabane/A5 Link

Designed:WOT	Date: Nov.25	Drawing Title: COMPULSORY PURCHASE ORDER, 2026 - DEPOSIT MAP	Rev: P01
Drawn: MG	Scale: 1:2500 @ A1		
Approved:ED	Status: A3	Model File Identifier: N/A	
Checked: JMM	Sheet: 5 of 10	File Identifier: TT_Y16112-BT-1A-CPO -S3-DR-Z-01001-05	

The official seal of Donegal County Council was affixed hereto in the Presence of:

John G. McLaughlin
Chief Executive

Staff Officer (Person nominated pursuant to Section 11(8) of the Local Government Act 2001)

Dated this 25th Day of April, 2026

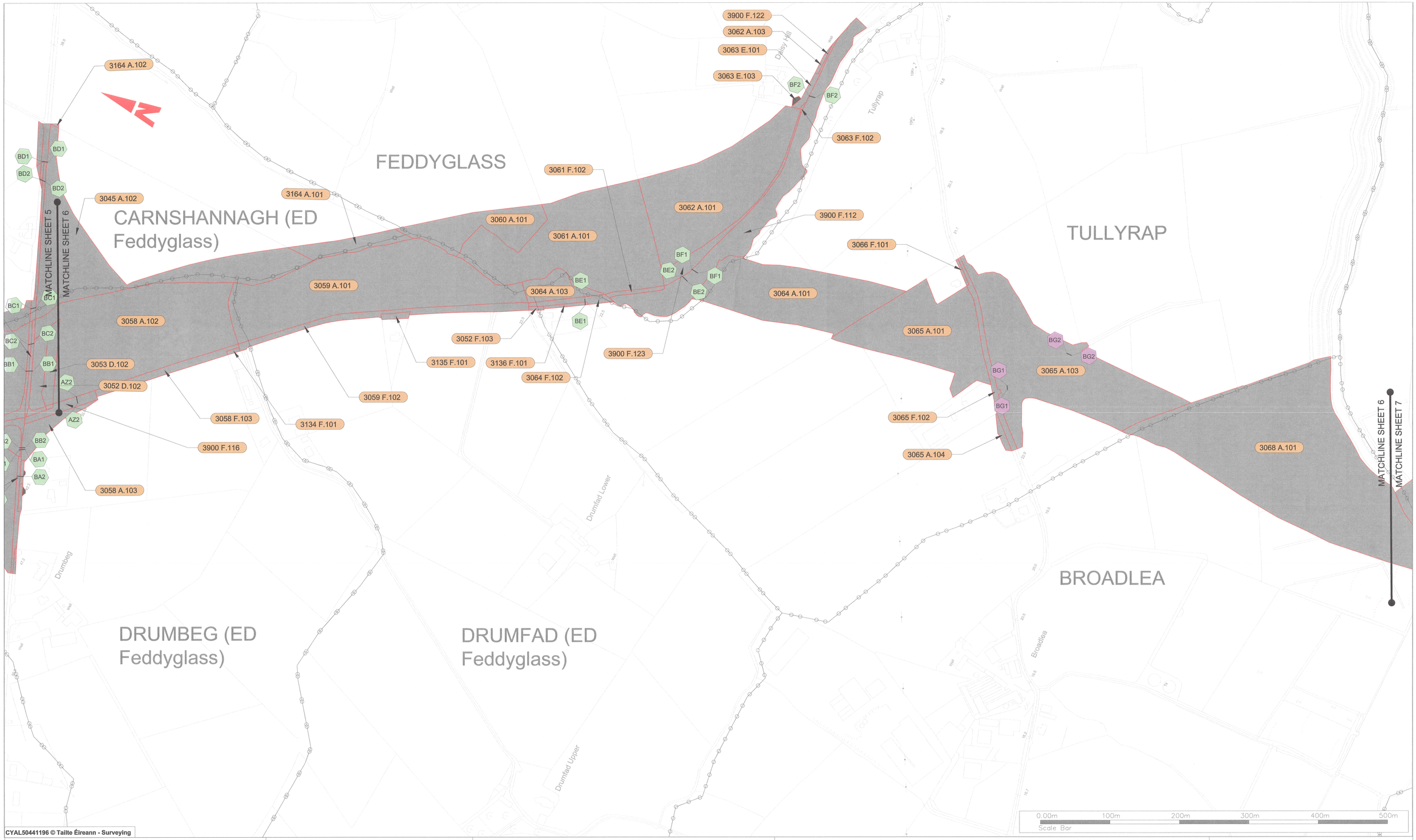

CYAL50441196 © Tailte Éireann - Surveying

KEY PLAN:

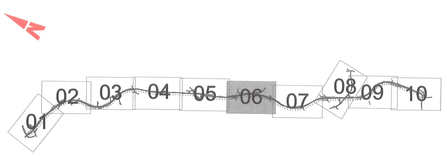

Comhairle Contae Dhún na nGall
Donegal County Council

Donegal County Council
County House
Lifford
Co. Donegal
F93 Y622

LEGEND:

Schedule Part IIa
Lands to be Permanently Acquired

Schedule Part IIb
Lands to be Temporarily Acquired

Schedule Part III
Public Rights of Way proposed to be extinguished

Schedule Part IV
Private Rights of Way proposed to be acquired

Townland Boundary

Project Title:
TEN-T PRIORITY ROUTE IMPROVEMENT PROJECT DONEGAL
Section 3 - N14 Manorcunningham to Lifford/Strabane/A5 Link

Designed:WOT	Date: Nov.25	Drawing Title: COMPULSORY PURCHASE ORDER, 2026 - DEPOSIT MAP	Rev: P01
Drawn: MG	Scale: 1:2500 @ A1		
Approved:ED	Status: A3	Model File Identifier: N/A	
Checked: JMM	Sheet: 6 of 10	File Identifier: TT_Y16112-BT-1A-CPO -S3-DR-Z-01001-06	

The official seal of Donegal County Council was affixed hereto in the Presence of:

John G. McLaughlin
Chief Executive

Staff Officer (Person nominated pursuant to Section 11(8) of the Local Government Act 2001)

Dated this 23rd Day of April 2026



CYAL50441196 © Tailte Éireann - Surveying

KEY PLAN:

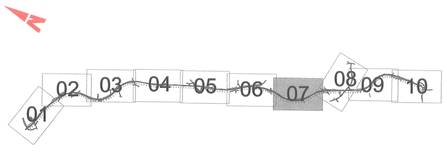

Comhairle Contae Dhún na nGall
Donegal County Council

Donegal County Council
County House
Lifford
Co. Donegal
F93 Y622

LEGEND:

Schedule Part IIa
Lands to be Permanently Acquired

Schedule Part IIb
Lands to be Temporarily Acquired

Schedule Part III
Public Rights of Way proposed to be extinguished

Schedule Part IV
Private Rights of Way proposed to be acquired

Townland Boundary

Project Title:
TEN-T PRIORITY ROUTE IMPROVEMENT PROJECT DONEGAL
Section 3 - N14 Manorcunningham to Lifford/Strabane/A5 Link

Designed:WOT	Date: Nov.25	Drawing Title: COMPULSORY PURCHASE ORDER, 2026 - DEPOSIT MAP	Rev: P01
Drawn: MG	Scale: 1:2500 @ A1		
Approved:ED	Status: A3	Model File Identifier: N/A	
Checked: JMM	Sheet: 7 of 10	File Identifier: TT_Y16112-BT-1A-CPO -S3-DR-Z-01001-07	

The official seal of Donegal County Council was affixed hereto in the Presence of:

John G. McLaughlin
Chief Executive

Staff Officer (Person nominated pursuant to Section 11(8) of the Local Government Act 2001)

Dated this 23rd Day of April 2026

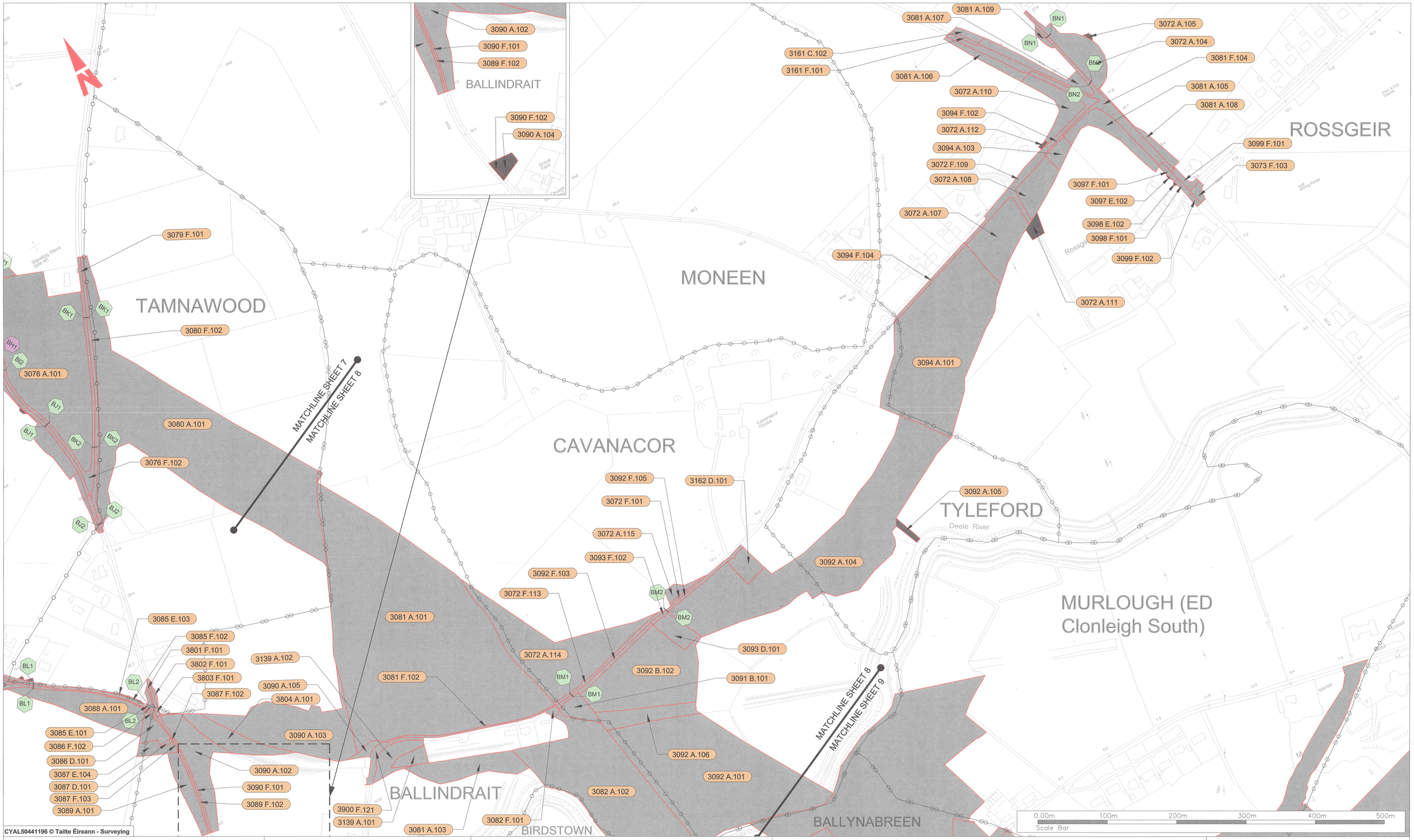

CYAL50441196 © Tailte Éireann - Surveying

KEY PLAN:

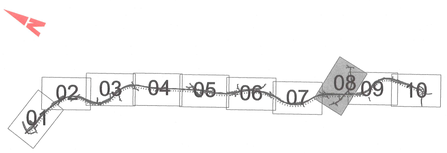

Comhairle Contae Dhún na nGall
Donegal County Council

Donegal County Council
County House
Lifford
Co. Donegal
F93 Y622

LEGEND:

Schedule Part IIa
Lands to be Permanently Acquired

Schedule Part IIb
Lands to be Temporarily Acquired

Schedule Part III
Public Rights of Way proposed to be extinguished

Schedule Part IV
Private Rights of Way proposed to be acquired

Townland Boundary

Project Title:
TEN-T PRIORITY ROUTE IMPROVEMENT PROJECT DONEGAL
Section 3 - N14 Manorcunningham to Lifford/Strabane/A5 Link

Designed:WOT	Date: Nov.25	Drawing Title: COMPULSORY PURCHASE ORDER, 2026 - DEPOSIT MAP	Rev: P01
Drawn: MG	Scale: 1:2500 @ A1		
Approved:ED	Status: A3	Model File Identifier: N/A	
Checked: JMM	Sheet: 8 of 10	File Identifier: TT_Y16112-BT-1A-CPO -S3-DR-Z-01001-08	

The official seal of Donegal County Council was affixed hereto in the Presence of:

John G. McLaughlin
Chief Executive

Staff Officer (Person nominated pursuant to Section 11(8) of the Local Government Act 2001)

Dated this 21st Day of April 2026

ROSSGEIR

TYLEFORD

Deele River

DRUMBOY (ED Clonleigh South)

LIFFORD

LIFFORD COMMON

TOWNPARKS (ED Clonleigh South)

CAVANACOR

BALLYNABREEN

MURLOUGH (ED Clonleigh South)

BIRDSTOWN

Quarry

3107 F.104
3900 F.113
3800 F.103
3105 A.102
3107 E.103
3107 F.102
3799 F.101
3106 A.101
3105 A.101
3107 A.101
3104 A.101
3106 A.102
3108 A.102
3106 F.101
3103 A.102
3108 F.103
3089 A.104
3103 A.101
3101 D.101
3089 A.103
3101 A.102
3101 A.101
3163 A.101
3101 F.101
3163 F.101
3142 F.101
3082 A.102
3142 A.102
3103 A.103
3143 A.101

MATCHLINE SHEET 8
MATCHLINE SHEET 9
MATCHLINE SHEET 9
MATCHLINE SHEET 10

0.00m 100m 200m 300m 400m 500m
Scale Bar

CYAL50441196 © Tailte Éireann - Surveying

KEY PLAN:

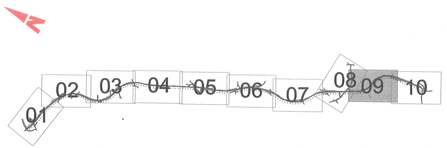

Comhairle Contae Dhún na nGall
Donegal County Council

Donegal County Council
County House
Lifford
Co. Donegal
F93 Y622

LEGEND:

Schedule Part IIa
Lands to be Permanently Acquired

Schedule Part IIb
Lands to be Temporarily Acquired

Schedule Part III
Public Rights of Way proposed to be extinguished

Schedule Part IV
Private Rights of Way proposed to be acquired

Townland Boundary

Project Title:
TEN-T PRIORITY ROUTE IMPROVEMENT PROJECT DONEGAL
Section 3 - N14 Manorcunningham to Lifford/Strabane/A5 Link

Designed:WOT	Date: Nov.25	Drawing Title: COMPULSORY PURCHASE ORDER, 2026 - DEPOSIT MAP	Rev: P01
Drawn: MG	Scale: 1:2500 @ A1		
Approved:ED	Status: A3	Model File Identifier: N/A	
Checked: JMM	Sheet: 9 of 10	File Identifier: TT_Y16112-BT-1A-CPO -S3-DR-Z-01001-09	

The official seal of Donegal County Council was affixed hereto in the Presence of:

John G. McLaughlin
Chief Executive

Staff Officer (Person nominated pursuant to Section 11(8) of the Local Government Act 2001)

Dated this 20th Day of April 2026

TOWNPARKS (ED Clonleigh South)

LIFFORD

CONEYBURROW

CARRICKNASLATE

CURRAGHALANE

PORTINURE

LEGGANDORRAGH

LIFFORD COMMON

MATCHLINE SHEET 9

MATCHLINE SHEET 10

3106 F.102
3108 A.101
3108 F.104
3109 A.101
3111 A.101
3110 A.101
3110 A.102
3110 A.103
3120 A.101
3112 A.101
3114 E.101
3112 A.102
3121 A.101
3115 D.101
3116 D.101
3121 A.102
3120 A.102
3120 A.103
3144 A.104
3144 A.103
3800 A.104
3117 E.101
3117 F.103
3117 F.102
3118 F.102
3118 F.101
3900 F.119
3146 F.101
3145 A.102
3145 A.101
3144 A.101
3144 F.102
3112 A.103

BO1 BO2 BP1 BP2 BQ1 BQ2 BR1 BR2 BS1 BS2

Scale Bar 0.00m 100m 200m 300m 400m 500m

CYAL50441196 © Tailte Éireann - Surveying

KEY PLAN:

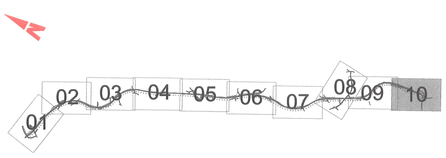

Comhairle Contae Dhún na nGall
Donegal County Council

Donegal County Council
County House
Lifford
Co. Donegal
F93 Y622

LEGEND:

Schedule Part IIa
Lands to be Permanently Acquired

Schedule Part IIb
Lands to be Temporarily Acquired

Schedule Part III
Public Rights of Way proposed to be extinguished

Schedule Part IV
Private Rights of Way proposed to be acquired

Townland Boundary

Project Title:
TEN-T PRIORITY ROUTE IMPROVEMENT PROJECT DONEGAL
Section 3 - N14 Manorcunningham to Lifford/Strabane/A5 Link

Designed:WOT	Date: Nov.25	Drawing Title: COMPULSORY PURCHASE ORDER, 2026 - DEPOSIT MAP	Rev: P01
Drawn: MG	Scale: 1:2500 @ A1		
Approved:ED	Status: A3	Model File Identifier: N/A	
Checked: JMM	Sheet: 10 of 10	File Identifier: TT_Y16112-BT-1A-CPO -S3-DR-Z-01001-10	

The official seal of Donegal County Council was affixed hereto in the Presence of:

John G. McLaughlin
Chief Executive

Staff Officer (Person nominated pursuant to Section 11(8) of the Local Government Act 2001)

Dated this 2nd Day of April, 2026