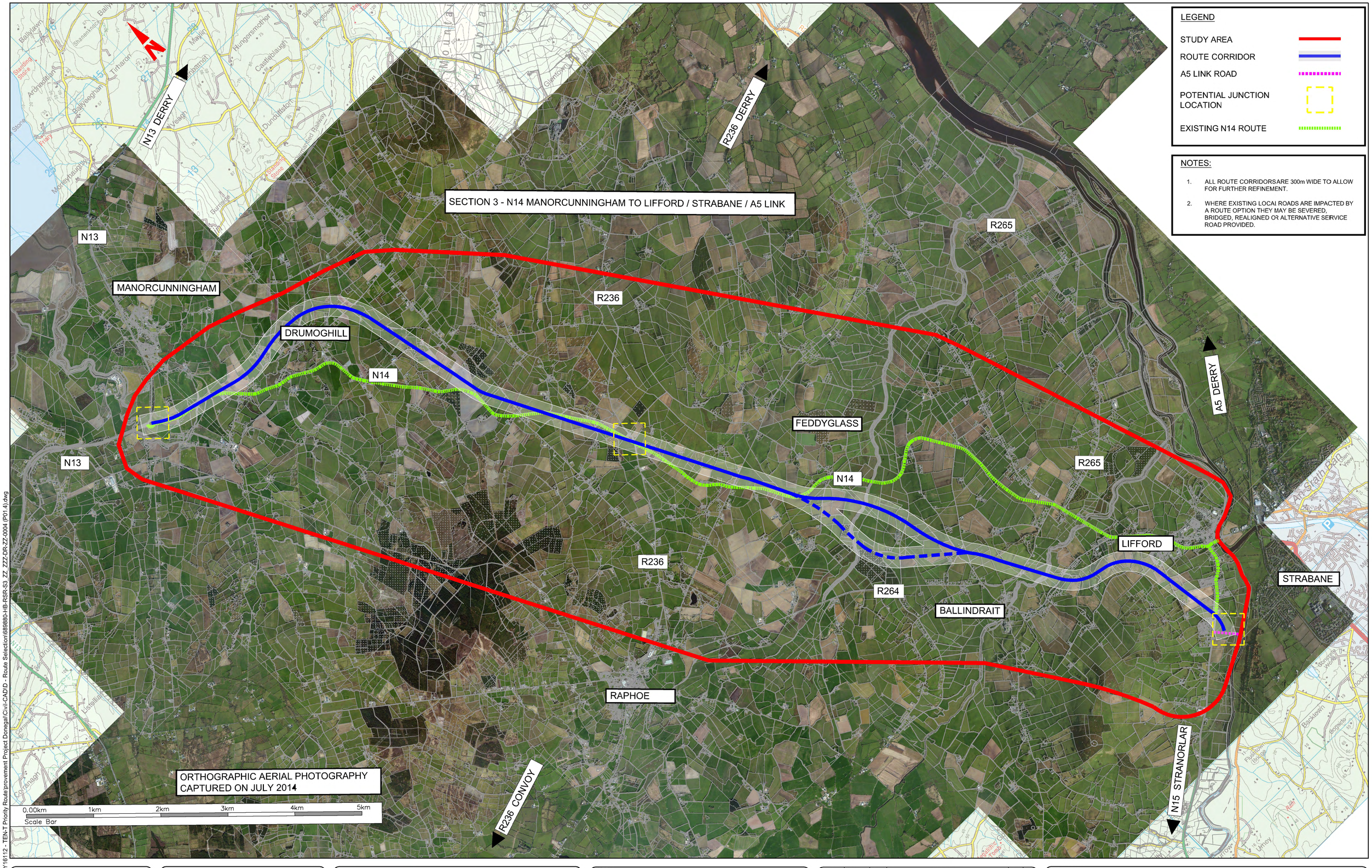


LEGEND

- STUDY AREA
- ROUTE CORRIDOR
- A5 LINK ROAD
- POTENTIAL JUNCTION LOCATION
- EXISTING N14 ROUTE

NOTES:

1. ALL ROUTE CORRIDORSARE 300m WIDE TO ALLOW FOR FURTHER REFINEMENT.
2. WHERE EXISTING LOCAl ROADS ARE IMPACTED BY A ROUTE OPTION THEY MAY BE SEVERED, BRIDGED, REALIGNED OR ALTERNATIVE SERVICE ROAD PROVIDED.

X:\Halcrow\Barry\Y16 Projects\Y16112 - TEN-T Priority Route provement Project Donegal\Civil-CADD - Route Selection\6989880-HB-RSR-S3_ZZ_ZZZ-DR-ZZ-0004 (P01.4).dwg

Bonneagar Iompair Éireann
Transport Infrastructure Ireland

Comhairle Contae Dhún na nGall
Donegal County Council

RPS
Lyrr 2, IDA Business & Technology Park, Mervue, Galway
T +353 91 400200
W www.rpsgroup.com/ireland
E ireland@rpsgroup.com

BARRY TRANSPORTATION
Unit 14C, N5 Business Park, Castlebar, Co Mayo, Ireland
Phone: +353 94 906 8950
Email: info@jbbarry.ie

NOTES

DO NOT SCALE, use figured dimensions only.

All levels are referred to Ordnance Survey Datum, Malin Head.

This drawing is the property of the Transport Infrastructure Ireland, Parkgate Business Centre, Parkgate Street, Dublin 8, Ireland. It is a confidential document and must not be copied, used, or its contents divulged without prior written consent. This document should not be relied on or used in circumstances other than those for which it was originally prepared. RPS Barry Transportation accepts no responsibility for this document to any other party other than the party by whom it was commissioned.

Information including topographical survey, geotechnical investigation and utility detail used in the design have been provided by others.

| Rev. | Date | Drawn | Description | Chk'd | Appr. |
|---|---|---|---|---|---|
| P01 | 11/04/18 | JH | FOR PUBLIC CONSULTATION | EC | ED |

Project Title: TEN-T PRIORITY ROUTE IMPROVEMENT PROJECT, DONEGAL

Drawing Title: SECTION 3 BLUE ROUTE CORRIDOR

Status: S0

| | | | |
|---|---|---|---|
| Designed: EC | Date: APR 18 | Model File Identifier: | Rev: |
| Drawn: JH | Scale: 1:25000 @A1 | | P01 |
| Approved: ED | | File Identifier: | |
| Checked: EC | Sheet: 1 of 1 | 6989880-HB-RSR-S3_ZZ_ZZZ_DR_ZZ-0004 | |

Copyright Ordnance Survey Ireland. All rights reserved Licence Number **2017/02/CCMA/DonegalCountyCouncil**

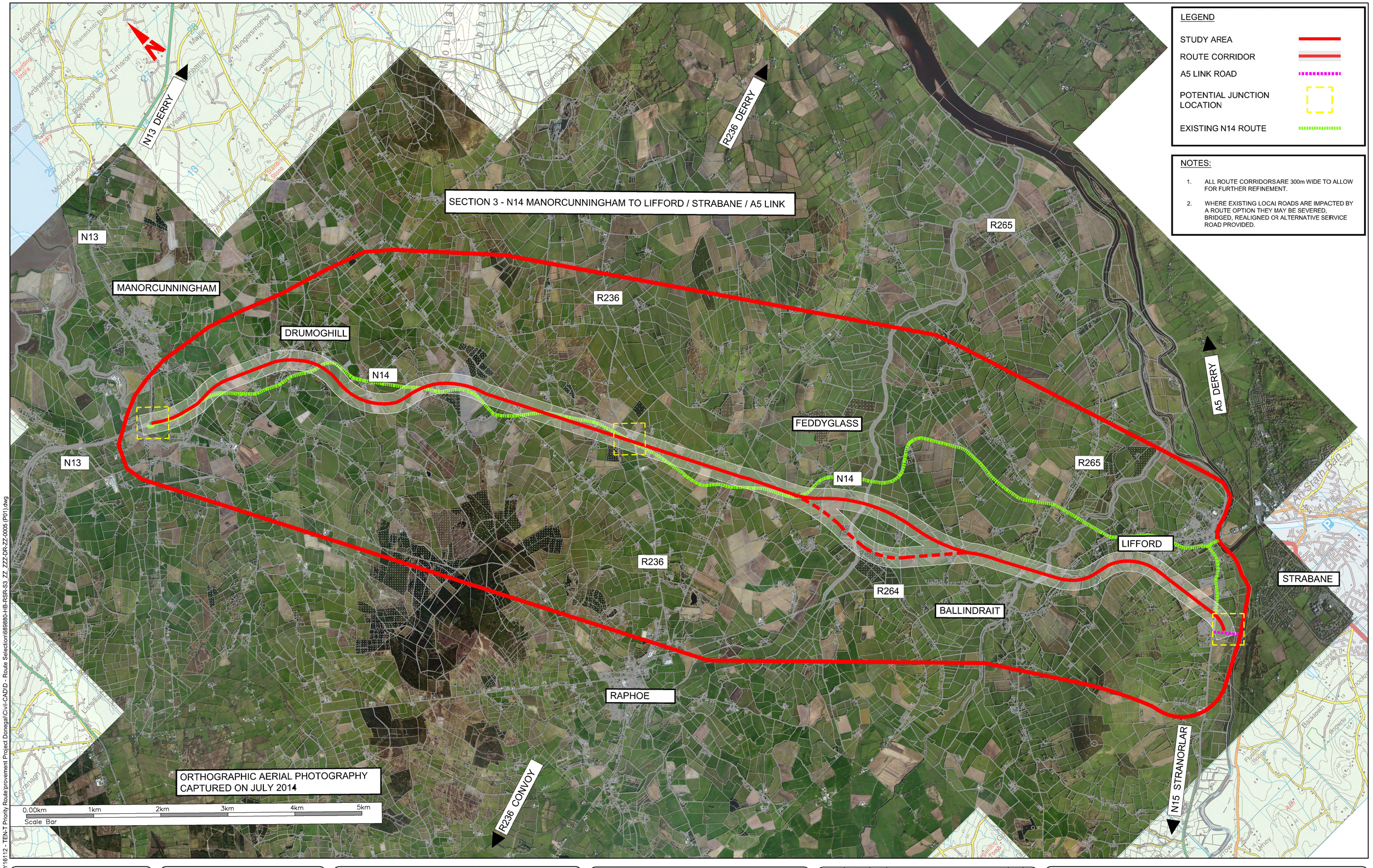


LEGEND

- STUDY AREA
- ROUTE CORRIDOR
- A5 LINK ROAD
- POTENTIAL JUNCTION LOCATION
- EXISTING N14 ROUTE

NOTES:

1. ALL ROUTE CORRIDORSARE 300m WIDE TO ALLOW FOR FURTHER REFINEMENT.
2. WHERE EXISTING LOCAl ROADS ARE IMPACTED BY A ROUTE OPTION THEY MAY BE SEVERED, BRIDGED, REALIGNED OR ALTERNATIVE SERVICE ROAD PROVIDED.

X:\Halcrow\Barry\Y16 Projects\Y16112 - TEN-T Priority Route provement Project Donegal\Civil-CAD\D - Route Selection\6989880-HB-RSR-S3_ZZ_ZZZ-DR-ZZ-0005 (P01).dwg

Bonneagar Iompair Éireann
Transport Infrastructure Ireland

Comhairle Contae Dhún na nGall
Donegal County Council

RPS
Lyrr 2, IDA Business & Technology Park, Mervue, Galway
T +353 91 400200
W www.rpsgroup.com/ireland
E ireland@rpsgroup.com

BARRY TRANSPORTATION
Unit 14C, N5 Business Park, Castlebar, Co Mayo, Ireland
Phone: +353 94 906 8950
Email: info@jbbarry.ie

NOTES

DO NOT SCALE, use figured dimensions only.

All levels are referred to Ordnance Survey Datum, Malin Head.

This drawing is the property of the Transport Infrastructure Ireland, Parkgate Business Centre, Parkgate Street, Dublin 8, Ireland. It is a confidential document and must not be copied, used, or its contents divulged without prior written consent. This document should not be relied on or used in circumstances other than those for which it was originally prepared. RPS Barry Transportation accepts no responsibility for this document to any other party other than the party by whom it was commissioned.

Information including topographical survey, geotechnical investigation and utility detail used in the design have been provided by others.

| Rev. | Date | Drawn | Description | Chk'd | Appr. |
|---|---|---|---|---|---|
| P01 | 11/04/18 | JH | FOR PUBLIC CONSULTATION | EC | ED |

Project Title: TEN-T PRIORITY ROUTE IMPROVEMENT PROJECT, DONEGAL

Drawing Title: SECTION 3 RED ROUTE CORRIDOR

Status: S0

| | | | |
|---|---|---|---|
| Designed: EC | Date: APR 18 | Model File Identifier: | Rev: |
| Drawn: JH | Scale: 1:25000 @A1 | | P01 |
| Approved: ED | | File Identifier: | |
| Checked: EC | Sheet: 1 of 1 | 6989880-HB-RSR-S3_ZZ_ZZZ_DR_ZZ-0005 | |

Copyright Ordnance Survey Ireland. All rights reserved Licence Number **2017/02/CCMA/DonegalCountyCouncil**

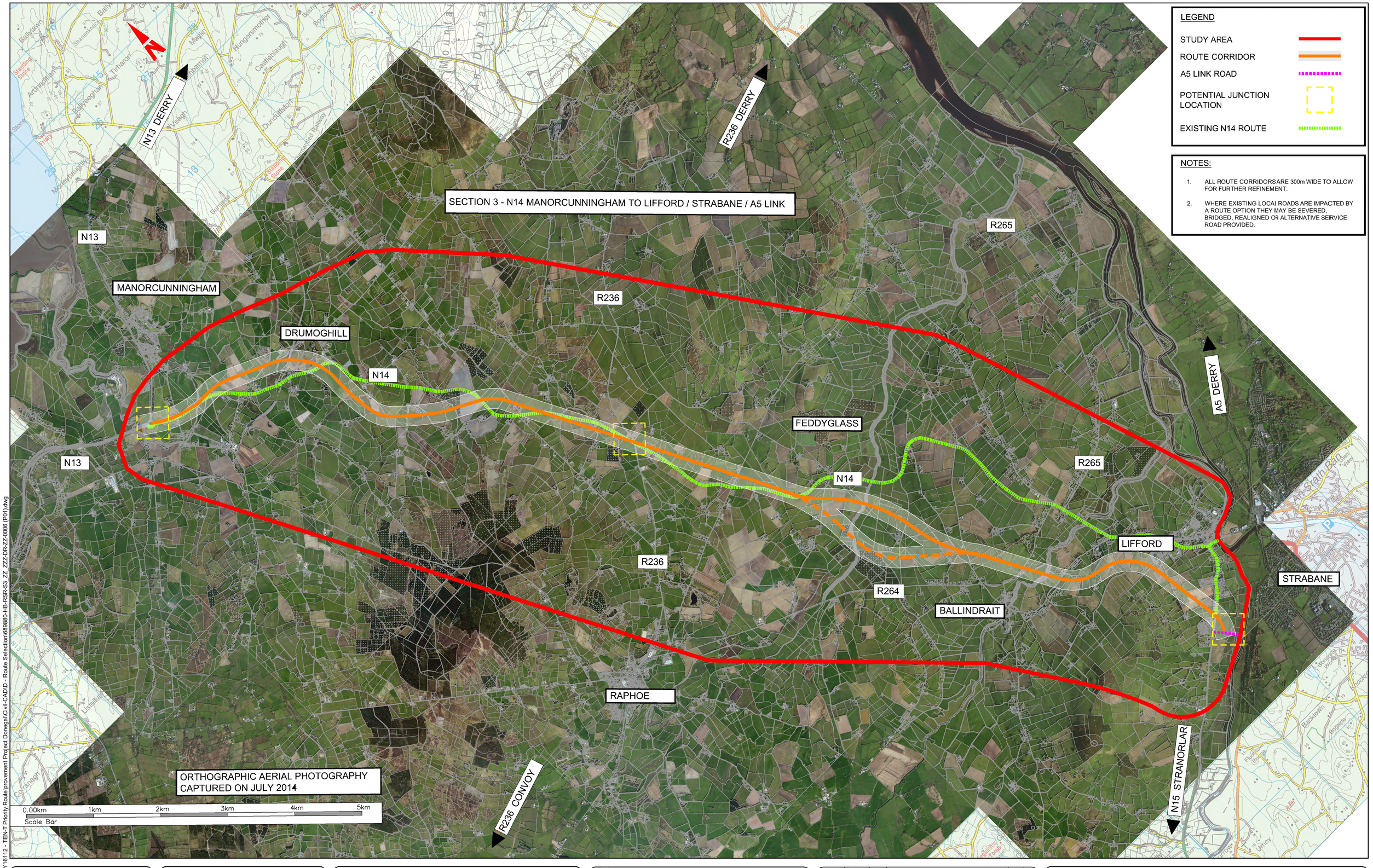


LEGEND

- STUDY AREA
- ROUTE CORRIDOR
- A5 LINK ROAD
- POTENTIAL JUNCTION LOCATION
- EXISTING N14 ROUTE

NOTES:

1. ALL ROUTE CORRIDORSARE 300m WIDE TO ALLOW FOR FURTHER REFINEMENT.
2. WHERE EXISTING LOCAI ROADS ARE IMPACTED BY A ROUTE OPTION THEY MAY BE SEVERED, BRIDGED, REALIGNED OR ALTERNATIVE SERVICE ROAD PROVIDED.

X:\Halcrow\Barry\Y16 Projects\Y16112 - TEN-T Priority Route provement Project Donegal\Civil-CAD\D - Route Selection\6989880-HB-RSR-S3_ZZ_ZZZ-DR-ZZ-0006 (P01).dwg

Bonneagar Iompair Éireann
Transport Infrastructure Ireland

Comhairle Contae Dhún na nGall
Donegal County Council

RPS
Lyrr 2, IDA Business & Technology Park, Mervue, Galway
T +353 91 400200
W www.rpsgroup.com/ireland
E ireland@rpsgroup.com

BARRY TRANSPORTATION
Unit 14C, N5 Business Park, Castlebar, Co Mayo, Ireland
Phone: +353 94 906 8950
Email: info@jbbarry.ie

NOTES

DO NOT SCALE, use figured dimensions only.

All levels are referred to Ordnance Survey Datum, Malin Head.

This drawing is the property of the Transport Infrastructure Ireland, Parkgate Business Centre, Parkgate Street, Dublin 8, Ireland. It is a confidential document and must not be copied, used, or its contents divulged without prior written consent. This document should not be relied on or used in circumstances other than those for which it was originally prepared. RPS Barry Transportation accepts no responsibility for this document to any other party other than the party by whom it was commissioned.

Information including topographical survey, geotechnical investigation and utility detail used in the design have been provided by others.

| Rev. | Date | Drawn | Description | Chk'd | Appr. |
|---|---|---|---|---|---|
| P01 | 11/04/18 | JH | FOR PUBLIC CONSULTATION | EC | ED |

Project Title: TEN-T PRIORITY ROUTE IMPROVEMENT PROJECT, DONEGAL

Drawing Title: SECTION 3 ORANGE ROUTE CORRIDOR

Status: S0

| | | | |
|---|---|---|---|
| Designed: EC | Date: APR 18 | Model File Identifier: | Rev: |
| Drawn: JH | Scale: 1:25000 @A1 | | P01 |
| Approved: ED | | File Identifier: | |
| Checked: EC | Sheet: 1 of 1 | 6989880-HB-RSR-S3_ZZ_ZZZ_DR_ZZ-0006 | |

Copyright Ordnance Survey Ireland. All rights reserved Licence Number **2017/02/CCMA/DonegalCountyCouncil**

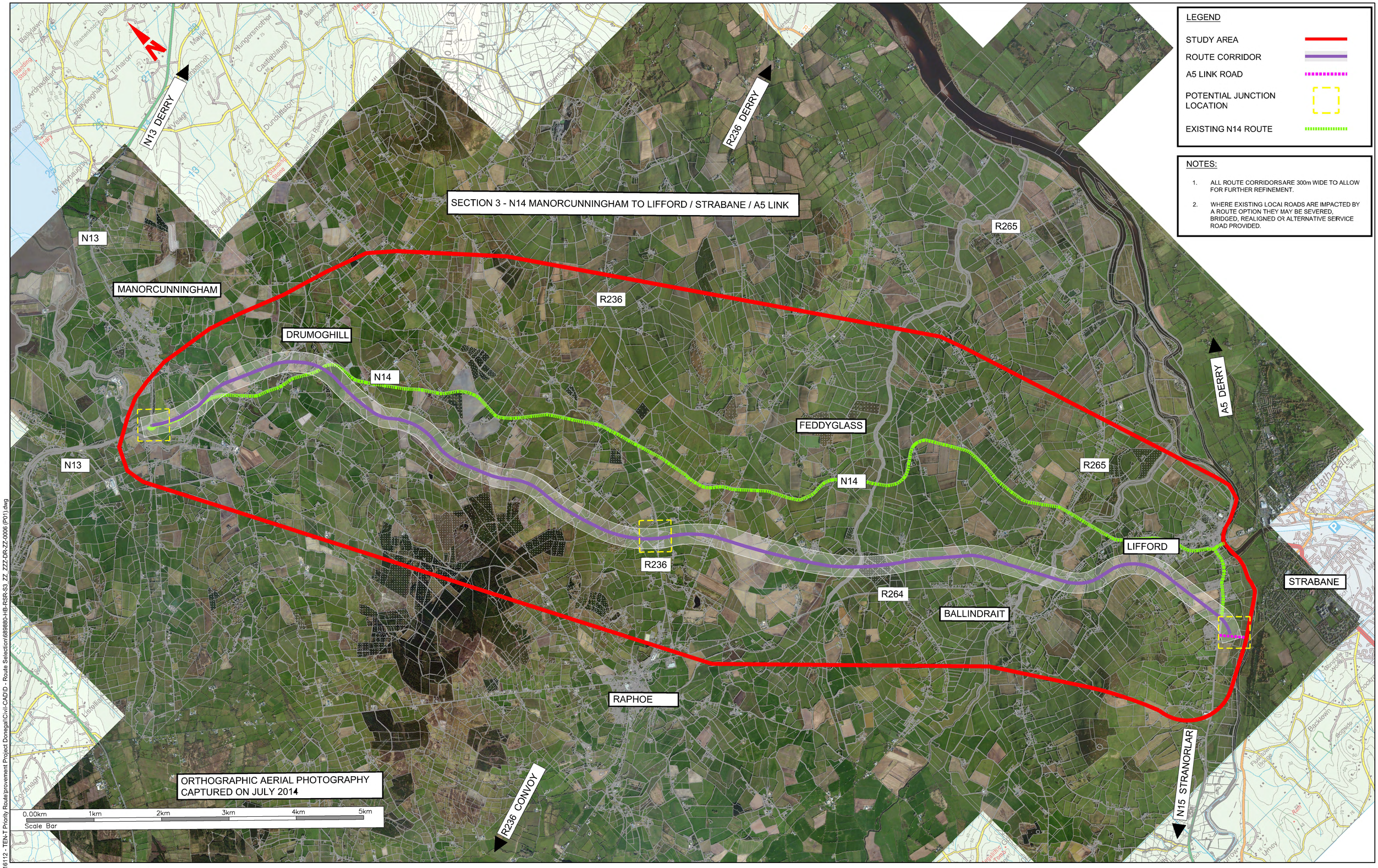


LEGEND

- STUDY AREA
- ROUTE CORRIDOR
- A5 LINK ROAD
- POTENTIAL JUNCTION LOCATION
- EXISTING N14 ROUTE

NOTES:

1. ALL ROUTE CORRIDORS ARE 300m WIDE TO ALLOW FOR FURTHER REFINEMENT.
2. WHERE EXISTING LOCAL ROADS ARE IMPACTED BY A ROUTE OPTION THEY MAY BE SEVERED, BRIDGED, REALIGNED OR ALTERNATIVE SERVICE ROAD PROVIDED.

X:\HalcrowBarry\Y16 Projects\Y16112 - TEN-T Priority Route Improvement Project Donegal\Civil-CAD\D - Route Selection\689880-HB-RSR-S3_ZZ_ZZZ-DR-ZZ-0006 (P01).dwg

Bonneagar Iompair Éireann
Transport Infrastructure Ireland

Comhairle Contae Dhún na nGall
Donegal County Council


RPS
Lyrr 2, IDA Business & Technology Park, Mervue, Galway
T +353 91 400200
W www.rpsgroup.com/ireland
E ireland@rpsgroup.com

BARRY TRANSPORTATION
Unit 14C, N5 Business Park, Castlebar, Co Mayo, Ireland
Phone: +353 94 906 8950
Email: info@jbbarry.ie


NOTES

DO NOT SCALE, use figured dimensions only.

All levels are referred to Ordnance Survey Datum, Malin Head.

This drawing is the property of the Transport Infrastructure Ireland, Parkgate Business Centre, Parkgate Street, Dublin 8, Ireland. It is a confidential document and must not be copied, used, or its contents divulged without prior written consent. This document should not be relied on or used in circumstances other than those for which it was originally prepared. RPS Barry Transportation accepts no responsibility for this document to any other party other than the party by whom it was commissioned.

Information including topographical survey, geotechnical investigation and utility detail used in the design have been provided by others.

| Rev. | Date | Drawn | Description | Chk'd | Appr. |
|---|---|---|---|---|---|
| P01 | 11/04/18 | JH | FOR PUBLIC CONSULTATION | EC | ED |

Project Title:
TEN-T PRIORITY ROUTE IMPROVEMENT PROJECT, DONEGAL

Drawing Title: SECTION 3 PURPLE ROUTE CORRIDOR

Status: S0

| | | | |
|---|---|---|---|
| Designed: EC | Date: APR 18 | Model File Identifier: | Rev: |
| Drawn: JH | Scale: 1:25000 @A1 | | P01 |
| Approved: ED | | File Identifier: | |
| Checked: EC | Sheet: 1 of 1 | 6989880-HB-RSR-S3_ZZ_ZZZ_DR_ZZ-0007 | |

Copyright Ordnance Survey Ireland. All rights reserved Licence Number 2017/02/CCMA/DonegalCountyCouncil

SECTION 3 - N14 MANORCUNNINGHAM TO LIFFORD / STRABANE / A5 LINK

N13 DERRY

R236 DERRY

R265

A5 DERRY

N13

MANORCUNNINGHAM

R236

DRUMOGHILL

N14

FEDDYGLASS

N13

N14

R265

LIFFORD

R236

STRABANE

R264

BALLINDRAIT

ALTERNATIVE CYAN ROUTE CONNECTING TO BLUE ROUTE ON LETTERKENNY TO MANOR CUNNINGHAM SECTION

RAPHOE

R236 CONVOY

N15 STRANORLAR

ORTHOGRAPHIC AERIAL PHOTOGRAPHY CAPTURED ON JULY 2014

0.00km 1km 2km 3km 4km 5km

Scale Bar

LEGEND

- STUDY AREA
- ROUTE CORRIDOR
- A5 LINK ROAD
- POTENTIAL JUNCTION LOCATION
- EXISTING N14 ROUTE

NOTES:

1. ALL ROUTE CORRIDORS ARE 300m WIDE TO ALLOW FOR FURTHER REFINEMENT.
2. WHERE EXISTING LOCAL ROADS ARE IMPACTED BY A ROUTE OPTION THEY MAY BE SEVERED, BRIDGED, REALIGNED OR ALTERNATIVE SERVICE ROAD PROVIDED.

X:\Halcrow\Barry\Y16 Projects\Y16112 - TEN-T Priority Route\provement Project Donegal\Civil-CADD - Route Selection\6989880-HB-RSR-S3_ZZ_ZZZ-DR-ZZ-0007 (P01).dwg

Bonneagar Iompair Éireann
Transport Infrastructure Ireland

Comhairle Contae Dhún na nGall
Donegal County Council

RPS
Lyrr 2, IDA Business & Technology Park, Mervue, Galway
T +353 91 400200
W www.rpsgroup.com/ireland
E ireland@rpsgroup.com

BARRY TRANSPORTATION
Unit 14C, N5 Business Park, Castlebar, Co Mayo, Ireland
Phone: +353 94 906 8950
Email: info@jbbarry.ie

Copyright Ordnance Survey Ireland. All rights reserved Licence Number **2017/02/CCMA/DonegalCountyCouncil**

NOTES

DO NOT SCALE, use figured dimensions only.

All levels are referred to Ordnance Survey Datum, Malin Head.

This drawing is the property of the Transport Infrastructure Ireland, Parkgate Business Centre, Parkgate Street, Dublin 8, Ireland. It is a confidential document and must not be copied, used, or its contents divulged without prior written consent. This document should not be relied on or used in circumstances other than those for which it was originally prepared. RPS Barry Transportation accepts no responsibility for this document to any other party other than the party by whom it was commissioned.

Information including topographical survey, geotechnical investigation and utility detail used in the design have been provided by others.

| Rev. | Date | Drawn | Description | Chk'd | Appr. |
|---|---|---|---|---|---|
| P01 | 11/04/18 | JH | FOR PUBLIC CONSULTATION | EC | ED |

Project Title: TEN-T PRIORITY ROUTE IMPROVEMENT PROJECT, DONEGAL

Drawing Title: SECTION 3 CYAN ROUTE CORRIDOR

Status: S0

| | | | |
|---|---|---|---|
| Designed: EC | Date: APR 18 | Model File Identifier: | Rev: |
| Drawn: JH | Scale: 1:25000 @A1 | | |
| Approved: ED | | File Identifier: 6989880-HB-RSR-S3_ZZ_ZZZ_DR_ZZ-0008 | P01 |
| Checked: EC | Sheet: 1 of 1 | | |

SECTION 3 - N14 MANORCUNNINGHAM TO LIFFORD / STRABANE / A5 LINK

N13 DERRY

R236 DERRY

R265

N13

MANORCUNNINGHAM

R236

DRUMOGHILL

N14

FEDDYGLASS

A5 DERRY

N13

R265

N14

LIFFORD

R236

STRABANE

R264

BALLINDRAIT

RAPHOE

R236 CONVOY

N15 STRANORLAR

ORTHOGRAPHIC AERIAL PHOTOGRAPHY CAPTURED ON JULY 2014

0.00km 1km 2km 3km 4km 5km

Scale Bar

LEGEND

- STUDY AREA
- ROUTE CORRIDOR
- A5 LINK ROAD
- POTENTIAL JUNCTION LOCATION
- EXISTING N14 ROUTE

NOTES:

1. ALL ROUTE CORRIDORS ARE 300m WIDE TO ALLOW FOR FURTHER REFINEMENT.
2. WHERE EXISTING LOCAL ROADS ARE IMPACTED BY A ROUTE OPTION THEY MAY BE SEVERED, BRIDGED, REALIGNED OR ALTERNATIVE SERVICE ROAD PROVIDED.

X:\Halcrow\Barry\Y16 Projects\Y16112 - TEN-T Priority Route\provement Project Donegal\Civil-CADD - Route Selection\6989880-HB-RSR-S3_ZZ_ZZZ-DR-ZZ-0008 (P01).dwg

Bonneagar Iompair Éireann
Transport Infrastructure Ireland

Comhairle Contae Dhún na nGall
Donegal County Council

RPS
Lyrr 2, IDA Business & Technology Park, Mervue, Galway
T +353 91 400200
W www.rpsgroup.com/ireland
E ireland@rpsgroup.com

BARRY TRANSPORTATION
Unit 14C, N5 Business Park, Castlebar, Co Mayo, Ireland
Phone: +353 94 906 8950
Email: info@jbbarry.ie

Copyright Ordnance Survey Ireland. All rights reserved Licence Number **2017/02/CCMA/DonegalCountyCouncil**

NOTES

DO NOT SCALE, use figured dimensions only.

All levels are referred to Ordnance Survey Datum, Malin Head.

This drawing is the property of the Transport Infrastructure Ireland, Parkgate Business Centre, Parkgate Street, Dublin 8, Ireland. It is a confidential document and must not be copied, used, or its contents divulged without prior written consent. This document should not be relied on or used in circumstances other than those for which it was originally prepared. RPS Barry Transportation accepts no responsibility for this document to any other party other than the party by whom it was commissioned.

Information including topographical survey, geotechnical investigation and utility detail used in the design have been provided by others.

| Rev. | Date | Drawn | Description | Chk'd | Appr. |
|---|---|---|---|---|---|
| P01 | 11/04/18 | JH | FOR PUBLIC CONSULTATION | EC | ED |

Project Title: TEN-T PRIORITY ROUTE IMPROVEMENT PROJECT, DONEGAL

Drawing Title: SECTION 3 PINK ROUTE CORRIDOR

Status: S0

| | | | |
|---|---|---|---|
| Designed: EC | Date: APR 18 | Model File Identifier: | Rev: |
| Drawn: JH | Scale: 1:25000 @A1 | | P01 |
| Approved: ED | | File Identifier: 6989880-HB-RSR-S3_ZZ_ZZZ_DR_ZZ-0009 | |
| Checked: EC | Sheet: 1 of 1 | | |